

TAB

Reviewed by NIMA/DoD

This document is made available through the declassification efforts
and research of John Greenewald, Jr., creator of:

The Black Vault



The Black Vault is the largest online Freedom of Information Act (FOIA)
document clearinghouse in the world. The research efforts here are
responsible for the declassification of hundreds of thousands of pages
released by the U.S. Government & Military.

Discover the Truth at: <http://www.theblackvault.com>

~~SECRET/STD/NF~~

UNITED STATES GOVERNMENT

memorandum

DATE: 20 Jun 90

REPLY TO
ATTN OF: DT-S

SUBJECT: SUN STREAK Report - 9033 (U)

TO: ODCSINT, DAMI-PO

SG1A

1. (S/STD/NF) On 12 and 14 Jun 90, three sessions were conducted against the target vessel [redacted]

SG1A

[redacted]

2. (S/STD/NF) Viewer 025 reported that the vessel was located near 16° 00'N/76°00'W, about 300 miles southeast of Jamaica. The drugs are headed for Jamaica and will be transported to land at a point between Portland Point and Port Royal. Location of the illegal drugs aboard ship is "in the upper area of the vessel near ski masks".

3. (S/STD/NF) Viewer 052 reported that the vessel was located at 16°15'N/81°30'W and enroute to Kingston, where it will arrive on 15 June 1990. The on-board location of the drugs is in a container with small, shiny, solid, bright, round items, some of which may have holes in the center, and all of which are bunched together and firmly packed. The transfer point will take place in the vicinity of Guantanamo, Cuba at approximately 17°15'N/75°00'W.

SG1A

4. (S/STD/NF) Viewer 095 was unable to determine the vessel's current location. The [redacted] was carrying over 15 kilos of cocaine located just below the deckline on the port side, in the extreme bow of the vessel, and under a layer of metal. The present destination is a transfer point at 19°04'N/82°12'W located west southwest of Georgetown, Cayman Islands. It will arrive at this point on 18 June 1990 between 1930-2300 hours to transfer the contraband to a 60-75 foot commercial type vessel (NFI).

HANDLE VIA SKEET CHANNELS ONLY
STIPPLED INFORMATION

CLASSIFIED BY: ODCSINT, DAMI-PO
DECLASSIFY BY: OADR

~~SECRET/STD/NF~~

SECRET/STD/NF

5. (S/STD/NF) There is little correlation among the viewers on the current location of the vessel and the offload/transfer point. Viewer 095 identified the drugs as cocaine and 052's information tends to confirm this.

SG1J



SECRET/STD/NF

S E C R E T STIPPLED NOFORN

WORKING PAPER

P: 9033
V: 095
D: 14 JUN 90
T: 1030-1130
S: 01

SUMMARY OF INFORMATION

SG1A

The current location of [REDACTED] was not obtainable despite repeated efforts.

SG1A

The [REDACTED] is carrying over 15 kilos of cocaine. This is located just below the deckline, on the port side, in the extreme bow of the vessel. The cocaine is under a layer of metal (metal container?).

The present (on 14 Jun 90) destination of the vessel is a transfer point (not a port) located at 19 04' N 82 12' W, WSW of Georgetown, Cayman Islands. The vessel will arrive at the transfer point on 18 Jun 90 between 1930-2100 hours. At this same location, between 2201-2300 hours (18 Jun 90) the vessel will transfer the contraband to a 60-75 foot commercial-type (NFI) vessel.

HANDLE VIA SKEET CHANNELS ONLY

S E C R E T STIPPLED NOFORN

S E C R E T STIPPLED NOFORN
SPECIAL ACCESS REQUIRED

WORKING PAPER

Project: 9033
Date: 14 June 90
Time: 0950-1127
Viewer: 052
Session: 01

SUMMARY OF INFORMATION:

The target is a ship used for transporting and holding. It is currently located at 16° 15' N 81° 30' W, but it is moving. It's next destination may be Kingston, Jamaica, possibly on 15 June 90. It has horizontal, parallel lines, like stacks of logs, on one side of the ship, and containers on the other side. The container with contraband makes me want to sneeze and it smells terrible. It also holds small, round, shiny, solid, bright and glowing items, all bunched together and firmly packed. Some of the round things may have a hole in the middle.

The transfer point will be in the vicinity of 17° 15N 75° W, east of Guantanamo, Cuba.

S E C R E T STIPPLED NOFORN
SPECIAL ACCESS REQUIRED
Handle Via SKEET Channels Only

SECRET

9033
900612
V: 025
S: 01
1300-1400
WRV SOLD

SUMMARY OF INFORMATION

SG1A

The vessel is currently around 16°N - 76°W and can be located 300 miles to the lower right of Jamaica. The destination of the drugs is Jamaica and they will be transported to land at port between Portland Point and Port Royal. The drugs can be found in the upper arm area of the vessel near ski masks.

HANDLE VIA SKEET CHANNELS ONLY

SECRET/STIPPLED/NOFORN

SPECIAL ACCESS REQUIRED

S E C R E T STIPPLED NOFORN
SPECIAL ACCESS REQUIRED

WARNING NOTICE: INTELLIGENCE SOURCES AND METHODS INVOLVED

PROJECT NUMBER:	9033	SESSION NUMBER:	1
DATE OF SESSION:	12 JUN 90	DATE OF REPORT:	16 JUN 90
START:	1300	END:	1400
METHODOLOGY:	CRV	VIEWER IDENTIFIER:	025

SG1A

1. (S/STD) MISSION: Locate the [redacted] and determine its present destination, the offload/transfer point, time and method, and the location of the contraband aboard the ship.

SG1A

2. (S/STD) VIEWER TASKING: Encrypted coordinates and name of vessel. Basic background information was included with packet to Viewer for in-session checking of perceptions against known facts. Background information included information that the ship is [redacted]

SG1A

[redacted] route of travel, and last known position.

3. (S/STD) COMMENTS: No Physical Inclemencies reported. A summary of information is attached.

4. (S/SK) EVALUATION:

5. (S/SK) SEARCH EVALUATION:

HANDLE VIA SKEET CHANNELS ONLY

SECRET/NOFORN

CLASSIFIED BY: DIA (DT)
DECLASSIFY: OADR

SECRET

9033
900612
V: 025
S: 01
1300-1400
WRV SOLD

SUMMARY OF INFORMATION

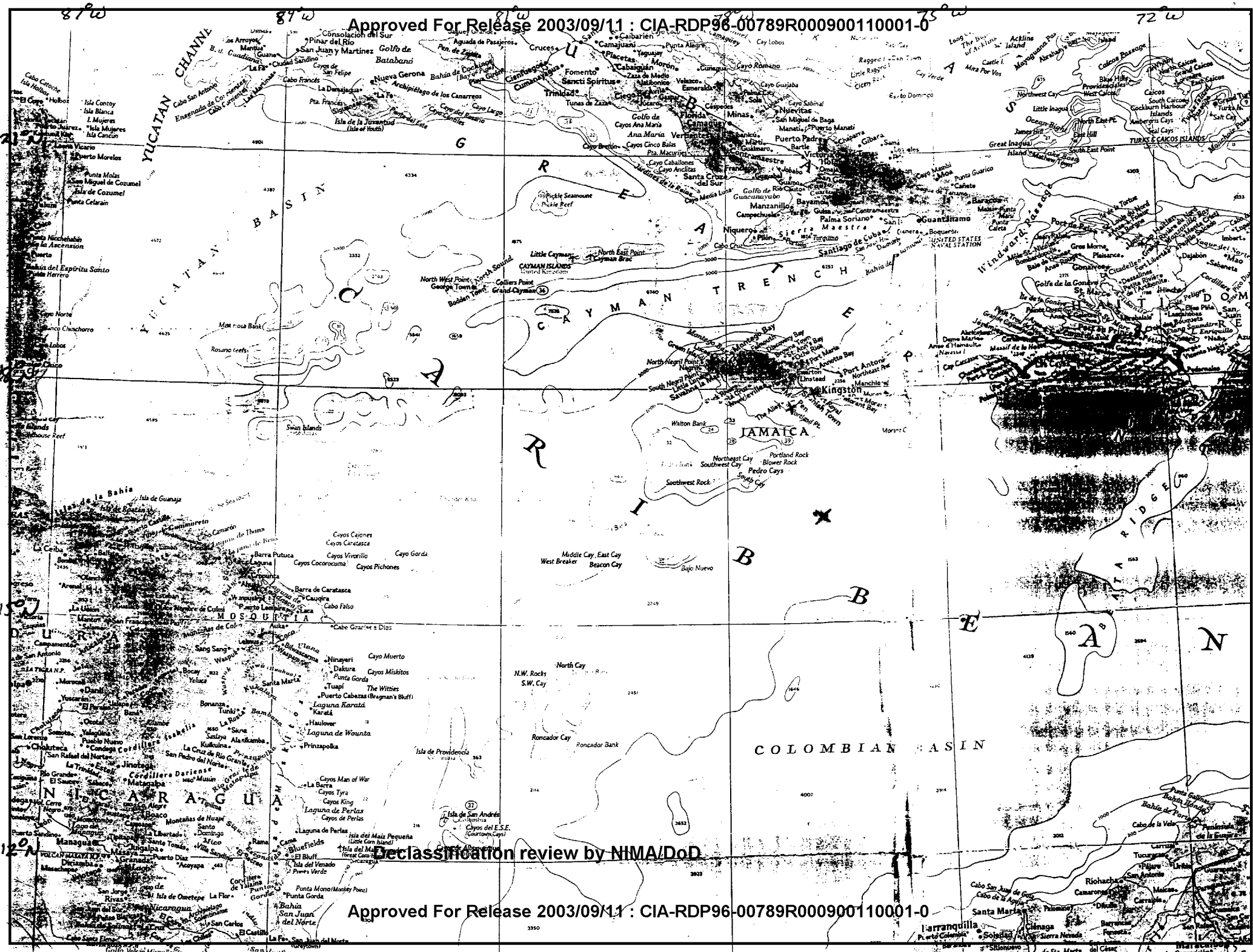
SG1A

The vessel is currently around 16°N - 76°W and can be located 300 miles to the lower right of Jamaica. The destination of the drugs is Jamaica and they will be transported to land at port between Portland Point and Port Royal. The drugs can be found in the upper arm area of the vessel near ski masks.

HANDLE VIA SKEET CHANNELS ONLY

SECRET/STIPPLED/NOFORN

SPECIAL ACCESS REQUIRED



S E C R E T STIPPLED NOFORN
SPECIAL ACCESS REQUIRED
REPORT OF REQUESTED INFORMATION

Requestor Task # JT4-0014-90

Source # 0257

DCSINT Task # 9033

Rcvd. by Source 06/10/90

Returned to PD. 1/190

SESSION DATE/TIME: _____

ESSENTIAL ELEMENTS OF INFORMATION REQUESTED IN ORDER OF PRIORITY:

SG1A

1. Determine the current location of the

RESPONSE: It is currently around 16°N - 76°W and can be located 300 miles to the lower right of Jamaica.

2. Determine its present destination and arrival time.

RESPONSE: The destination of the drugs is Jamaica between Portland Point and Port Royal.

3. Where is the contraband aboard the ship?

RESPONSE: The drugs are in the upper arm area of the vessel near ski masks.

4. Where will the contraband be offloaded/transferred?

RESPONSE: JAMAICA BETWEEN PORTLAND POINT & PORT ROYAL

5. How will the offloading/transfer be performed?

RESPONSE: The drugs will be transported to land at port designated above.

COMMENTS: Full session transcripts and reports are kept on file locally.

S E C R E T STIPPLED NOFORN
SPECIAL ACCESS REQUIRED
Handle Via SKEET Channels Only

SG1A

Approved For Release 2003/09/11 : CIA-RDP96-00789R000900110001-0

Approved For Release 2003/09/11 : CIA-RDP96-00789R000900110001-0

S E C R E T STIPPLED NOFORN
SPECIAL ACCESS REQUIRED

WARNING NOTICE: INTELLIGENCE SOURCES AND METHODS INVOLVED

PROJECT NUMBER:	9033	SESSION NUMBER:	1
DATE OF SESSION:	14 JUN 90	DATE OF REPORT:	16 JUN 90
START:	0950	END:	1127
METHODOLOGY:	CRV	VIEWER IDENTIFIER:	052

- SG1A 1. (S/STD) MISSION: Locate the [redacted] and determine its present destination, the offload/transfer point, time and method, and the location of the contraband aboard the ship.
- SG1A 2. (S/STD) VIEWER TASKING: Encrypted coordinates and name of vessel. Basic background information was included with packet to Monitor for in-session checking of perceptions against known facts. Background information included information that the ship [redacted] [redacted] route of travel, and last known position.
- SG1A 3. (S/STD) COMMENTS: No Physical Inclemencies reported. A summary of information is attached.
4. (S/SK) EVALUATION:
5. (S/SK) SEARCH EVALUATION:

Monitor: 018

HANDLE VIA SKEET CHANNELS ONLY

SECRET/NOFORN

CLASSIFIED BY: DIA (DT)
DECLASSIFY: OADR

S E C R E T STIPPLED NOFORN
SPECIAL ACCESS REQUIRED

WORKING PAPER

Project: 9033
Date: 14 June 90
Time: 0950-1127
Viewer: 052
Session: 01

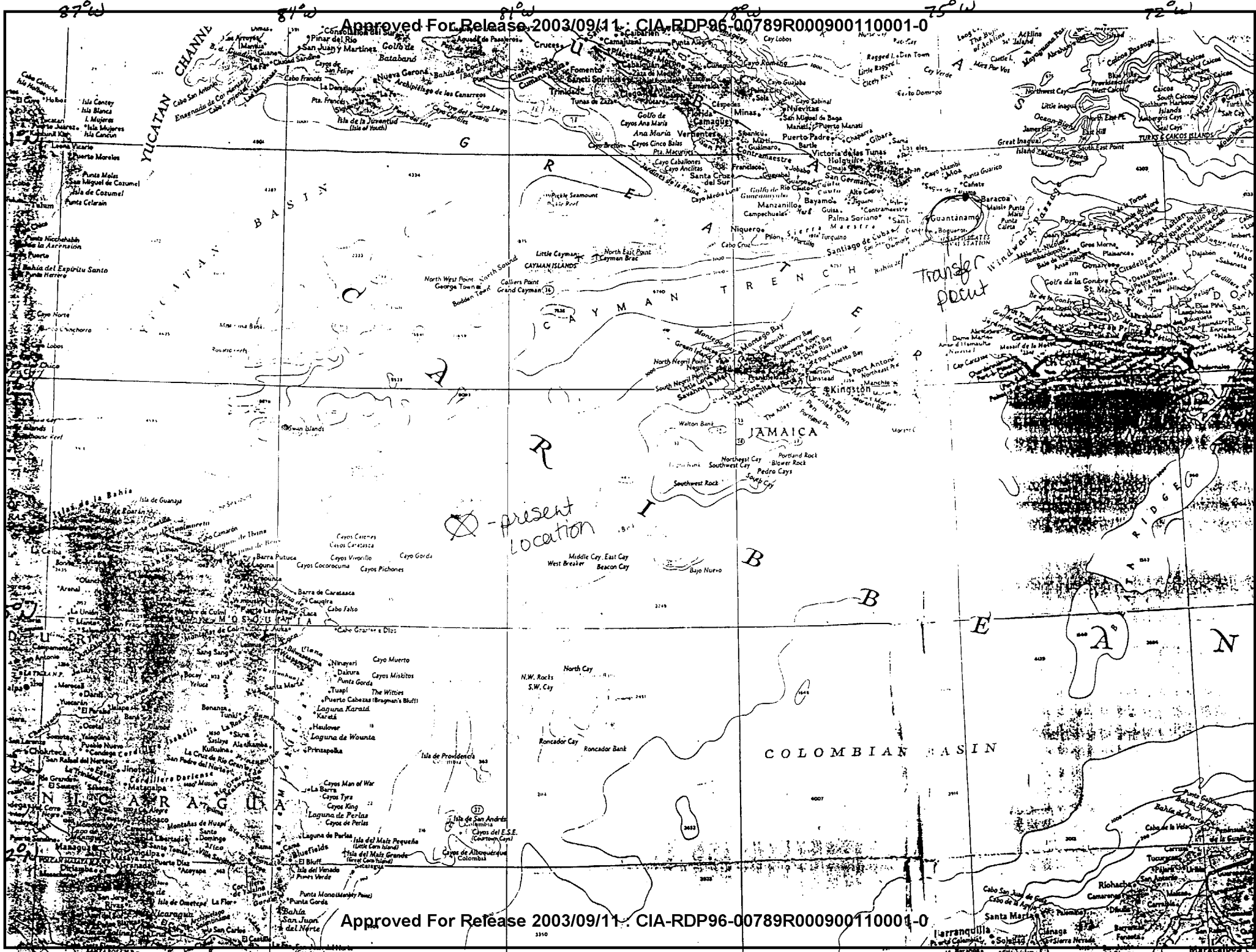
SUMMARY OF INFORMATION:

The target is a ship used for transporting and holding. It is currently located at 16°15'N 81°30'W, but it is moving. It's next destination may be Kingston, Jamaica, possibly on 15 June 90. It has horizontal, parallel lines, like stacks of logs, on one side of the ship, and containers on the other side. The container with contraband makes me want to sneeze and it smells terrible. It also holds small, round, shiny, solid, bright and glowing items, all bunched together and firmly packed. Some of the round things may have a hole in the middle.

The transfer point will be in the vicinity of 17°15N 75°W, east of Guantanamo, Cuba.

S E C R E T STIPPLED NOFORN
SPECIAL ACCESS REQUIRED
Handle Via SKEET Channels Only

Approved For Release 2003/09/11 : CIA-RDP96-00789R000900110001-0



Approved For Release 2003/09/11 : CIA-RDP96-00789R000900110001-0

S E C R E T STIPPLED NOFORN
SPECIAL ACCESS REQUIRED
REPORT OF REQUESTED INFORMATION

Requestor Task # JT4-0014-90

Source # 052

DCSINT Task # 9033

Rcvd. by Source 1/190

Returned to PO 1/190

SESSION DATE/TIME: 14 June 1000

ESSENTIAL ELEMENTS OF INFORMATION REQUESTED IN ORDER OF PRIORITY:

1. Determine the current location of the

SG1A

RESPONSE: 16°15'N 81°30'W

2. Determine its present destination and arrival time.

RESPONSE: Kingston, Jamaica

Arrival time not addressed, approximately: Tomorrow

3. Where is the contraband aboard the ship?

RESPONSE: In a container with small, round, shiny, hard items, all bunched together and firmly packed. There is a really bad smell.

4. Where will the contraband be offloaded/transferred?

RESPONSE: Vicinity 20°15'N 75°W

Deep @ East of Guantánamo, Cuba

5. How will the offloading/transfer be performed?

RESPONSE: Not addressed.

COMMENTS: Full session transcripts and reports are kept on file locally.

S E C R E T STIPPLED NOFORN
SPECIAL ACCESS REQUIRED
Handle Via SKEET Channels Only

Next 1 Page(s) In Document Exempt

052

14 June 90

Ft. Meade

0950

018

PI: NONE


AV: NONE

AOL BK

The target
is a vessel

413095

232324

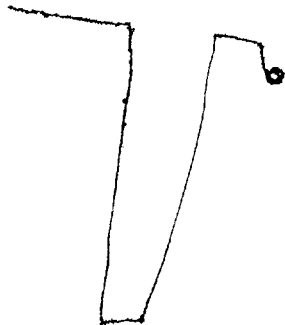


A wavy across
soft

B. Water

413095

232324



A - Wavy across
soft
B. Water

- A. Angle
hard
- B. Structure

- A. Loop
round, smooth
- B. Energetics

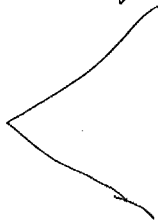
ADZ BK
 a vessel/boat
 that is moving

52

Blue
 Black
 Cold
 Wavy
 Cold

ADZ BK
 water

Angle




Sounds

Cold


Angle



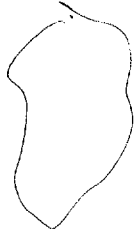
Round shape




U/I shape




green



people shapes

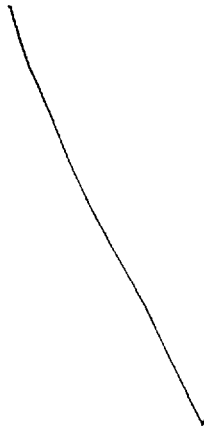


Reel




AT Ed
Want to sneeze

Tall
Vertical



Big



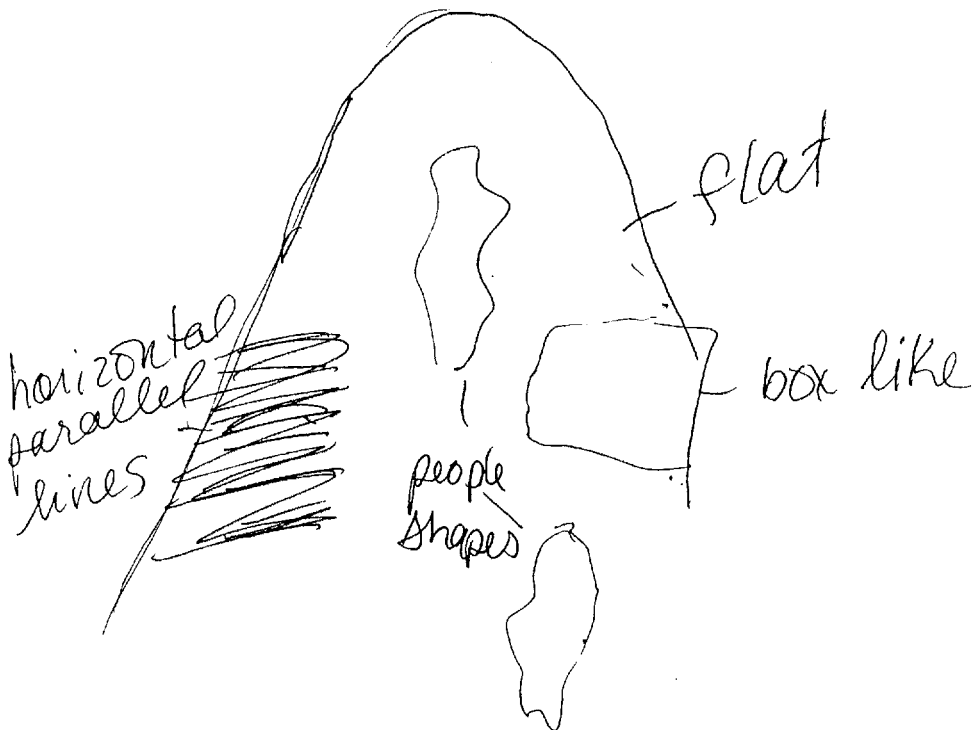
AI BK

Makes me really
want to sneeze

ADL BK

Feel that structure
is near land
(bird sounds)
but on water

Cold



Shanku small

AI BK
wind

S2 D AI EI T I POL A/S
(structure)

diagonal
Angle



Cold




green

blue

S2 D AI EI TI AOC A/S
(structure)



Red ↑
bright



stinky smell
fish smell

AOC BK
Tuna Fish

people shapes



AI BK
burns my
nose

S2 D

AI EI TI AOL A/S

Happy
Scared

hot on neck

Ship

Logs

Hard

Carry
Shipping

holding

transporting

green
blue

Angle



Logs
Objects
Emanations?

~~wooden~~
~~one~~

(top) Deck
Piles

Logs
~~Attributes~~
Emanations?

wooden
long
piled/stacked
hard
~~one~~
round


Logs
Subjects
Emanations

shipping
handling
arriving

Logs
topics
Emanations?
ships
Wood
Piles

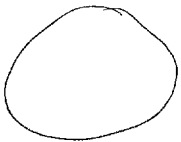
S2 D AI EI T I AOL A/S
(structure)

Black
Blue
Green



right
horizontal

Rounded



glowing off horizontal


Sneeze

S2 D AI EI T I ADL A/S

move to the contraband and its surroundings
are perceivable:

^{AZ}
STINKS

Blue
Bright
Red 



horizontal

Dark
Blue

PIBE
gives me
a
headache



(Surroundings)
contraband

Bright
Glossy

S2 D AI EZ T I AOL A/S

Smells bad

Round
blue



people
Shapes

AOL BK
Radar

582

(DOWSE FOR PRESENT LOCATION)

(DOWSE FOR PRESENT DESTINATION)

"IT'S NOT GOING SOUTH."

1. SWAN IS.

2.

3. NO RESULTS.

A1 PINK FRUSTRATION

S2 D AI EI T I AOC A/S

(Inside container)

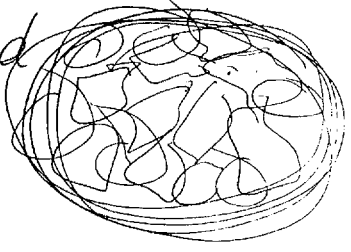


parallel lines

firmly packed

A/S
like 1095

S4 1/2 a mass of little things all bunched together / firmly packed



oooo
shiny

A/S
bubbles type
of packing material
plastic

Smells bad
Red dots

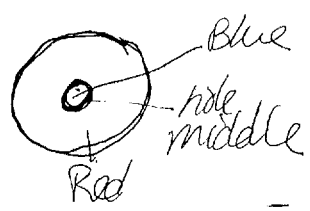
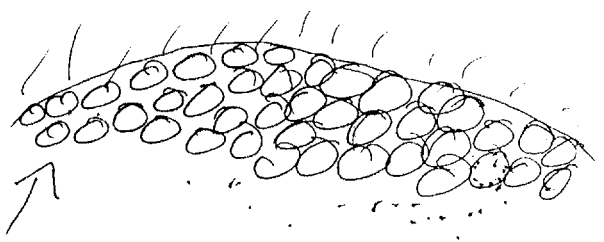
S2 D AI EI T I ADL A/S
(Inside Container)

0000

A/S
Buttons

Little
Round
things

shiny
bright



Bright
glowing



S2 D AI EI T I AOL A/S

(Inside Container)

A/S
pebbles

hard
Solid

Session end
1/27

Summary:

The target is a ship used for transporting and holding. It is moving. It is currently

located at 16°15'N 81°30'W. ~~Off the coast~~

Its next destination is Kingston, Jamaica.

It has horizontal, parallel lines like stacks of logs on one side of the ship and a

containers on the other side. The container

will contain ~~to make me want to sneeze~~
It also holds small, round things

brisk, growing

hard, solid, items, all bunched together and firmly packed. ~~One of~~ some of the round things may have a hole in the middle.

~~One~~ The transfer point will be in the vicinity of $17^{\circ}15'N$ $75^{\circ}W$ east of Guantanamo, Cuba.