

SECRET/STIPPLED/NOFORN

PROJECT SUN STREAK

WARNING NOTICE: INTELLIGENCE SOURCES AND METHODS INVOLVED

PROJECT NUMBER: 9026 SESSION NUMBER: 01
DATE OF SESSION: 18 MAY 90 DATE OF REPORT: 18 MAY 90
START: 1115 END: 1230
METHODOLOGY: SOLO VIEWER IDENTIFIER: 095

1. (S/NF/STD) MISSION: The target is a vessel identified as the
[redacted] a fifty-foot sailing vessel having a white hull and
bearing a Registry Number, [redacted] On 8 May 1990, the
[redacted] departed Cartagena, Columbia enroute for the Island
of Curacao at 12 30 N / 69 00 W. Curacao is located about 180
miles east of the Peninsula de la Guajira, Columbia. The ultimate
destination of the drugs is believed to be somewhere along the
southeast coast of the US. EEI is as follows:

- a. Determine the current location of the target vessel.
- b. Determine if the vessel is currently carrying drugs; if so, where stored aboard ship.
- c. Where and when will the target vessel off-load/transfer the contraband in the form of drugs.
- d. What is the ultimate destination of the contraband in the US.

2. (S/NF/STD) VIEWER TASKING: Encrypted coordinates, a map, and the information/requirements stated in the mission statement above.

3. (S/NF/STD) COMMENTS:

4. (S/NF/STD) EVALUATION:

5. (S/NF/STD) SEARCH EVALUATION:

079

HANDLE VIA SKEET CHANNELS ONLY

Referral Review by NIMA/DoD

SECRET/STIPPLED/NOFORN

CLASSIFIED BY: HQDA (DAMI-PO)
DECLASSIFY ON: OADR

This document is made available through the declassification efforts
and research of John Greenewald, Jr., creator of:

The Black Vault



The Black Vault is the largest online Freedom of Information Act (FOIA)
document clearinghouse in the world. The research efforts here are
responsible for the declassification of hundreds of thousands of pages
released by the U.S. Government & Military.

Discover the Truth at: <http://www.theblackvault.com>

S E C R E T STIPPLED NOFORN

WORKING PAPER

P: 9026
V: 095
D: 900518
T: 1115-1230
S: 01

SUMMARY OF INFORMATION

The vessel is currently (18 1200L May 90) located northwest of the Antilles at 67 21 N 12 33 W heading due NE.

The vessel is currently carrying contraband in the form of 5-6 kilograms of cocaine. The cocaine is located at midships just to the portside of the center of the vessel at the waterline. The cocaine has been molded into something brown, smooth and plastic. There was the impression that because of this it could not be smelled by dogs. To get the cocaine out the brown thing has to be destroyed/broken.

The cocaine will be offloaded to another vessel on 21 (if not then 22) May 1990 between 1800-2000L (our time).

The ultimate destination of the contraband is the mideastern United States.

HANDLE VIA SKEET CHANNELS ONLY

S E C R E T STIPPLED NOFORN

Project 4/10
181115 L MAY 96

REPORT OF REQUESTED INFORMATION

Requestor Task # GT-4-0018-90
DSCINT Task # 9026

Source # 095
Date to Proj. Ofc. 5/18/96

ESSENTIAL ELEMENTS OF INFORMATION REQUESTED IN ORDER OF PRIORITY

1. Determine the current location of the target vessel.

RESPONSE: The vessel is currently located (18 MAY 90) AT 67° 21' N 12° 33' W heading NE. (North ^{east} of the Antilles)

2. Determine if the vessel is currently carrying drugs; if so, where stored on ship.

RESPONSE: The vessel is currently carrying between 5-6 Kilograms of cocaine. It is located midships just to the port side of the center (C-D) 5-6 on notional grid. ^{AT THE WATERLINE} The cocaine has been molded into something brown.

3. When and where the target vessel off-load/transfers the contraband

RESPONSE: The cocaine will be OFFLOADED TO ANOTHER VESSEL ON 21 1800-2000L MAY 90 AT A LOCATION SSE OF NEVIS ISLAND AT 17° N 62° 33' W ~~geographical coordinates~~

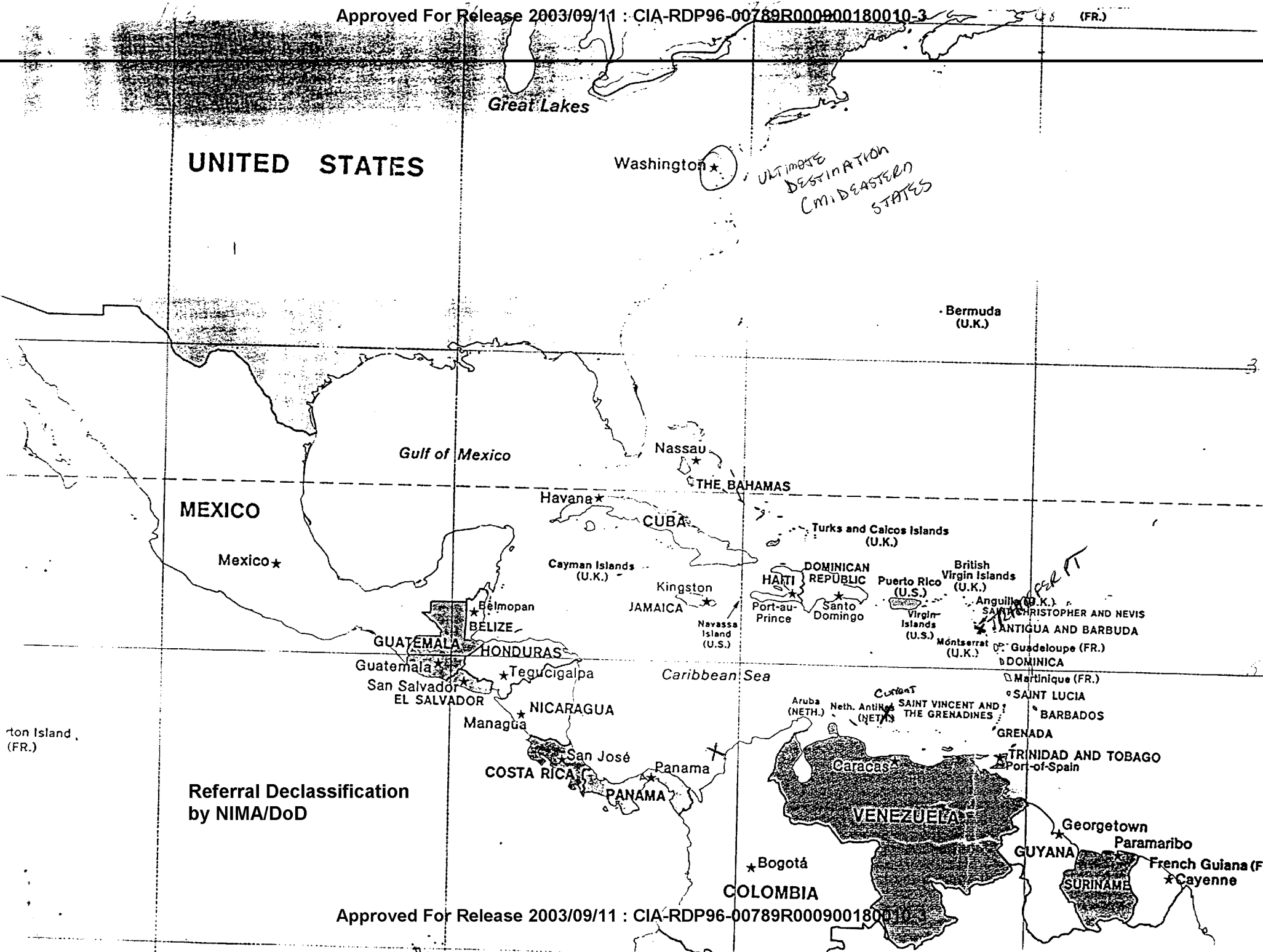
4. What is the ultimate destination of the contraband in the US

RESPONSE: MID-EASTERN STATES (will be transferred more than 3 times before then)

PROJECT OFFICER'S COMMENTS

(CLASSIFICATION)

Smooth AND PLASTICIZED WHICH WILL BE DESTROYED WHEN THE COCAINE IS REMOVED



UNITED STATES

Washington *

ULTIMATE DESTINATION (MID-EASTERN STATES)

Bermuda (U.K.)

Gulf of Mexico

Nassau *

THE BAHAMAS

MEXICO

Mexico *

Havana *

CUBA

Turks and Caicos Islands (U.K.)

Cayman Islands (U.K.)

Kingston *

JAMAICA

DOMINICAN REPUBLIC

Puerto Rico (U.S.)

British Virgin Islands (U.K.)

Virgin Islands (U.S.)

Anguilla (U.K.)

SAINT CHRISTOPHER AND NEVIS

ANTIGUA AND BARBUDA

Montserrat (U.K.)

Guadeloupe (FR.)

DOMINICA

Martinique (FR.)

SAINT LUCIA

BARBADOS

GRENADA

TRINIDAD AND TOBAGO

Port-of-Spain

GUATEMALA

HONDURAS

Guatemala *

Tegucigalpa *

San Salvador *

EL SALVADOR

NICARAGUA

Managua *

COSTA RICA

San José *

PANAMA

Panama *

Caribbean Sea

Aruba (NETH.)

Neth. Antilles (NETH.)

SAINT VINCENT AND THE GRENADINES

GUYANA

Georgetown *

Paramaribo

SURINAME

French Guiana (FR.)

*Cayenne

*Bogotá

COLOMBIA

ton Island, (FR.)

Referral Declassification by NIMA/DoD

A

B

C

D

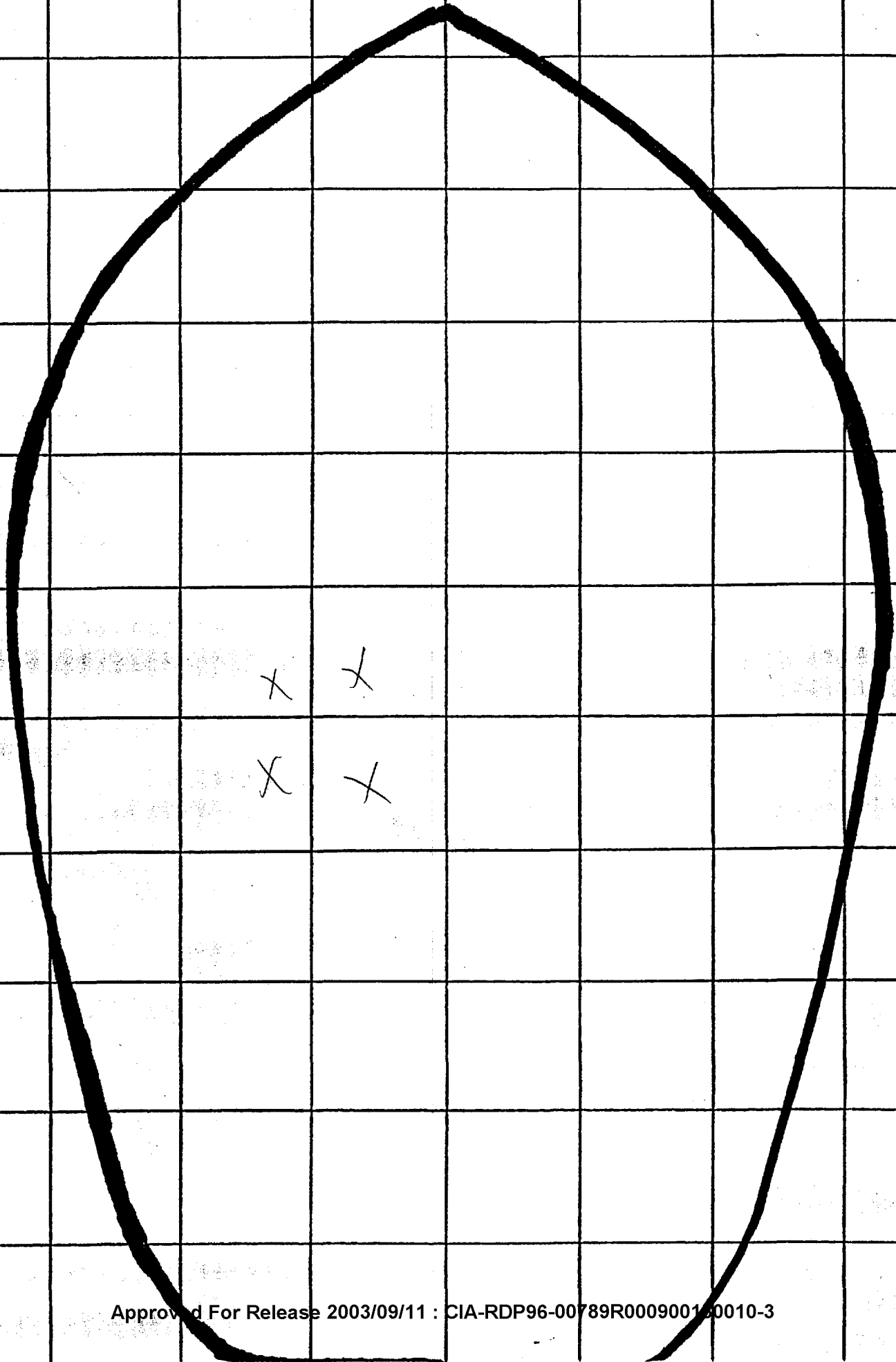
E

F

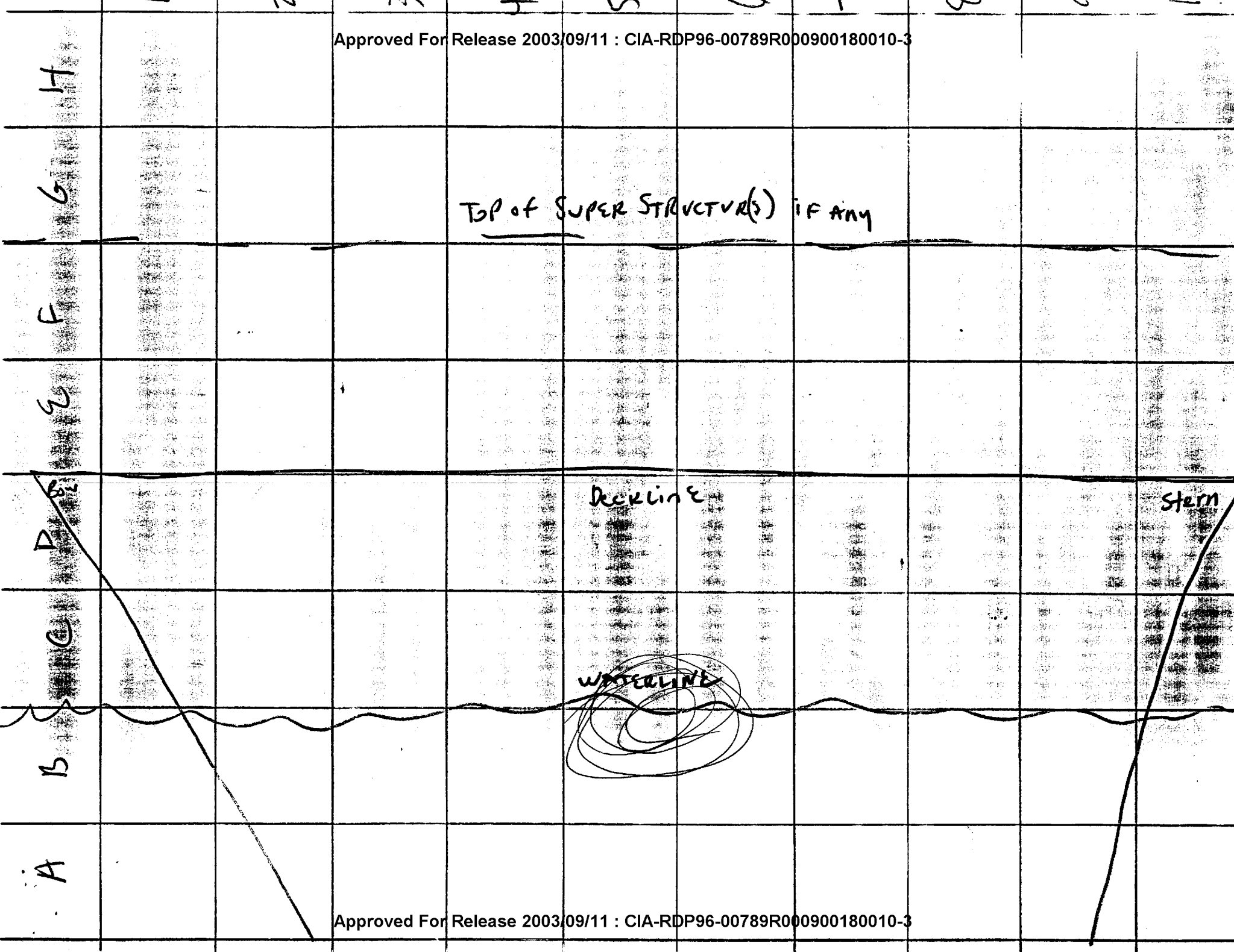
G

H

Approved For Release 2003/09/11 : CIA-RDP96-00789R000900180010-3



Approved For Release 2003/09/11 : CIA-RDP96-00789R000900180010-3



SECRET/STD

WORKING PAPER

14 MAY 1990

JT-4-0018-90

TASKER

1. PROJECT: 9026.
2. ENCRYPTED COORDINATES: 528908/233506.

SG1A

3. BACKGROUND: The target is a vessel identified as the [redacted] a fifty-foot sailing vessel having a white hull and [redacted] bearing "Registry Number [redacted] On 8 May 1990, the [redacted] departed Cartagena, Colombia, en-route for the Island of Curacao at 12 30 N / 69 00 W. Curacao is located about 180 miles east of the Peninsula de la Guajira, Colombia. The ultimate destination of the drugs is believed to be somewhere along the southeast coast of the US.

4. ESSENTIAL ELEMENTS OF INFORMATION:

- a. Determine the current location of the target vessel.
- b. Determine if the vessel is currently carrying drugs; if so, where stored aboard ship.
- c. Where and when will the target vessel off-load/transfer the contraband in the form of drugs.
- d. What is the ultimate destination of the contraband in the US.

SECRET/STD