

D

X

~~SECRET~~ NOFORN

PROJECT SUN STREAK

WARNING NOTICE: INTELLIGENCE SOURCES AND METHODS INVOLVED

PROJECT NUMBER: 9007-II SESSION NUMBER: 02

DATE OF SESSION: 2 MAR 90 DATE OF REPORT: 5 MAR 90

START: 1115 END: 1144

METHODOLOGY: SOLD VIEWER IDENTIFIER: 079

SG1A

1. (S/STD) MISSIONS: Determine the current location and destination(s) of a cutter identified in Session 01, same project number. The target vessel, the "cutter," appears related to the Call Sign,

2. (S/STD) VIEWER TASKING: Determine the current location and destination(s) of the target vessel surfaced in Session 01 and identified as the "cutter." Describe the nature of the drugs suspected of being carried, how the drugs are wrapped, and where they are stored aboard ship.

3. (S/STD) COMMENTS: No inclemencies noted. A Summary of Information is attached to this report. Information was reported via secure line, STU III, to DAMI-PO on 2 Mar 90.

4.

(S/STD) EVALUATION:

5. (S/STD) SEARCH EVALUATION:

HANDLE VIA STIPPLE CHANNELS ONLY

~~SECRET~~ NOFORN

Reviewed by NIMA/DoD

CLASSIFIED BY: HQDA (DAMI-PO)
DECLASSIFY ON: OADR

This document is made available through the declassification efforts
and research of John Greenewald, Jr., creator of:

The Black Vault



The Black Vault is the largest online Freedom of Information Act (FOIA)
document clearinghouse in the world. The research efforts here are
responsible for the declassification of hundreds of thousands of pages
released by the U.S. Government & Military.

Discover the Truth at: <http://www.theblackvault.com>

~~SECRET~~/NOFORN

WORKING PAPER

9007-II
900302
V: 079
S: 02

SUMMARY OF INFORMATION

A vessel identified as a "cutter" in Project 9007-II is currently located at geographical coordinates 15 Degrees North and 123 Degrees West. This location is approximately located 220 miles south of Isla Clarion.

In approximately three to five days, this "cutter" will receive instructions via callsign from a man phonetically identified as "Hurpner/Harpner/Hopener/Hauptner/Heartner/Heartlander" to unload its contraband at Pacific Beach, California. See ENCLOSURE 1.

SG1A

The cutter is projected to unload the rest of its contraband at a second location which is Isla Vista, California. See ENCLOSURE 2.

The contraband can be found in "two slide-away decks" that are inside the vessel.

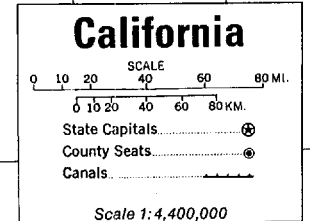
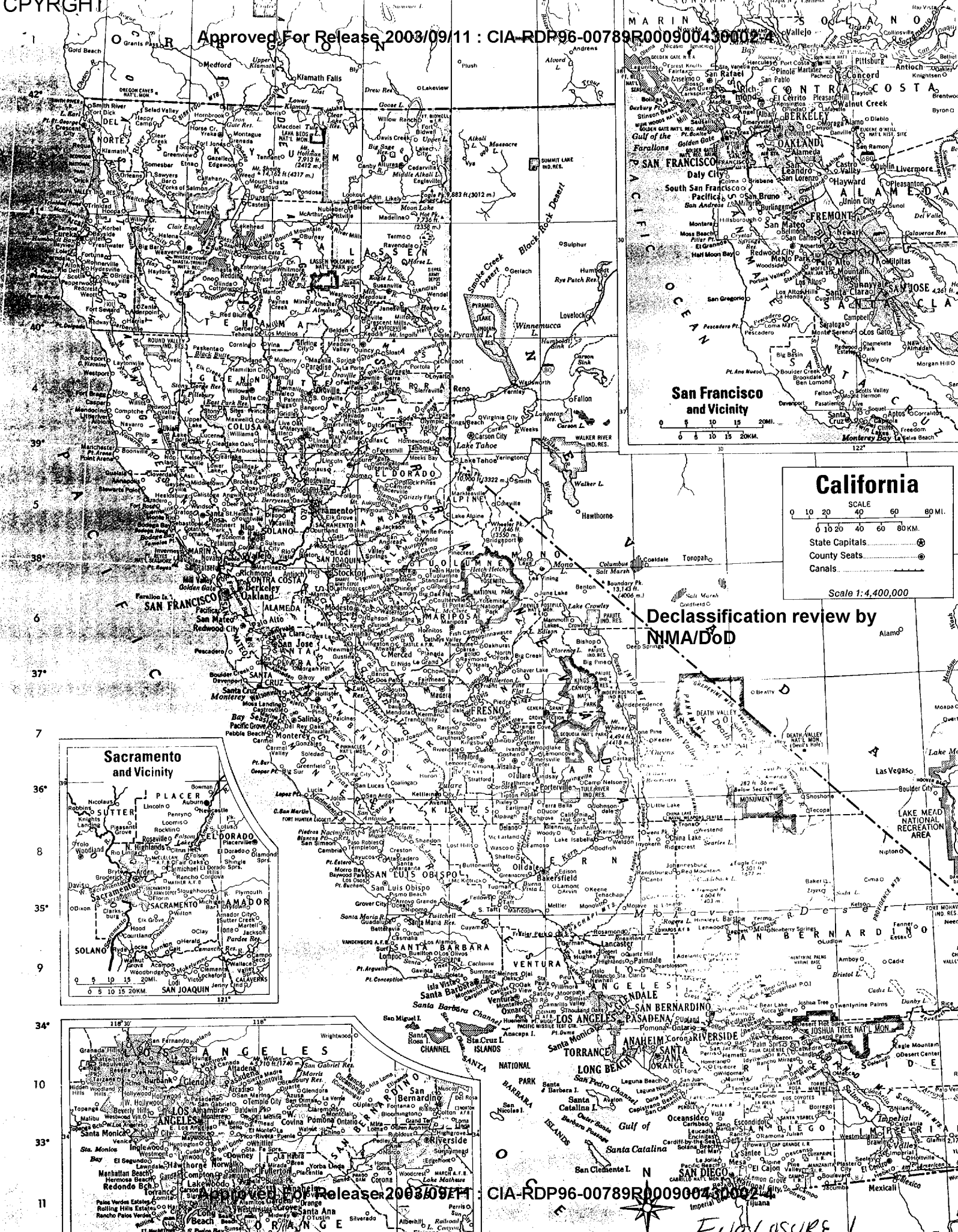
The cutter is registered with the Honduran Port Authority. After the cutter drops off its contraband, it will sail to its home port of Puerto Cortes, Honduras. See ENCLOSURE 3.

The cutter's name phonetically surfaced as "Sithveur/Sithuvev/Swifter."

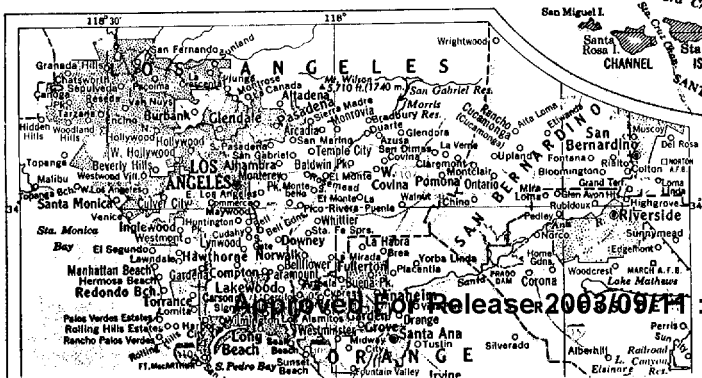
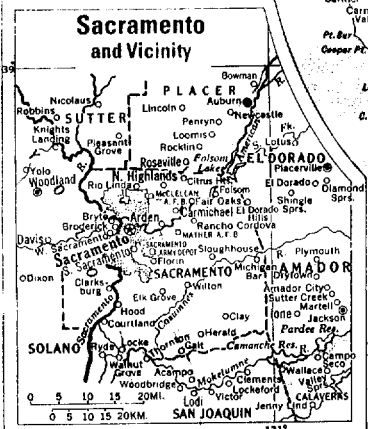
HANDLE VIA STIPPLE CHANNELS ONLY

~~SECRET~~/NOFORN

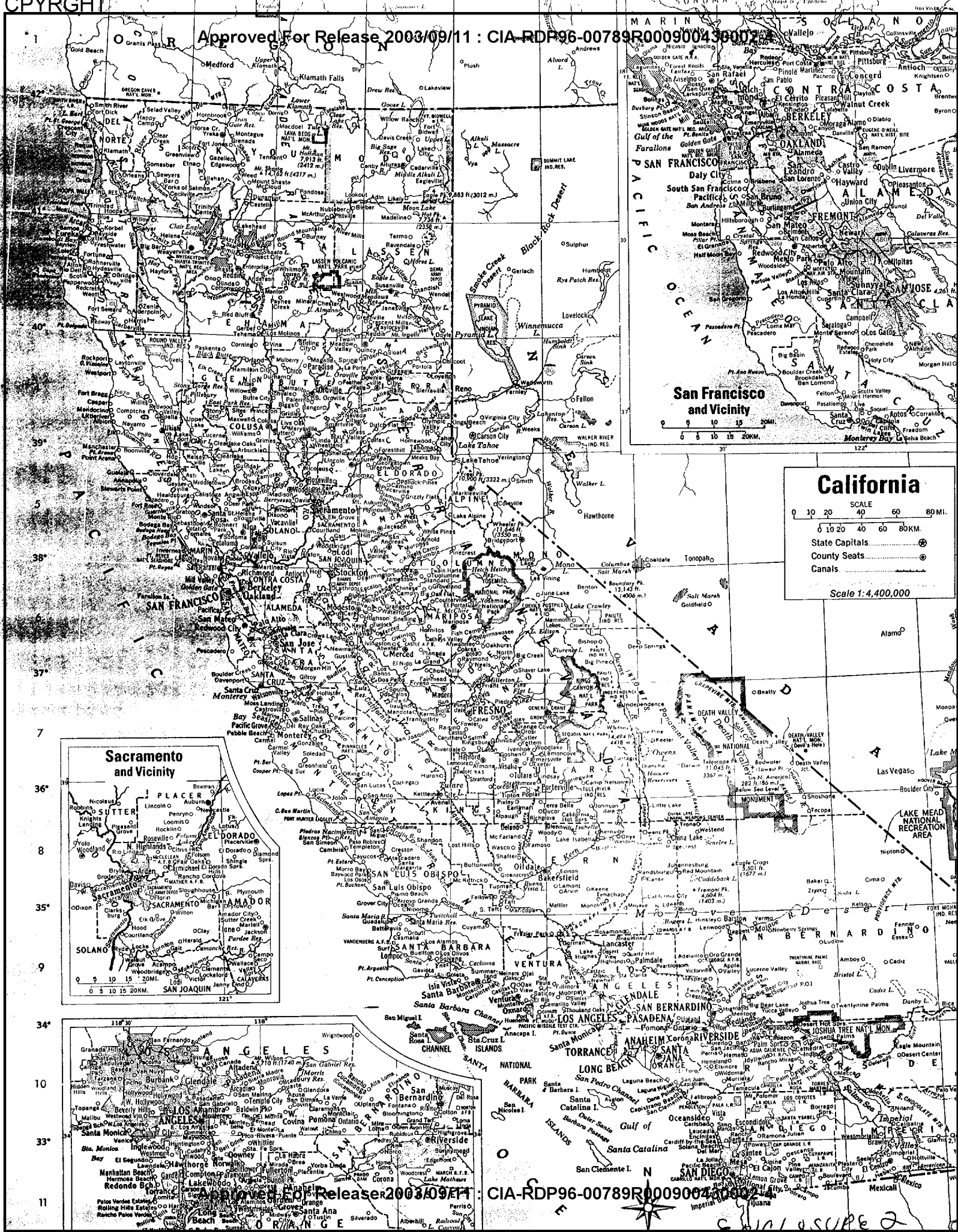
CLASSIFIED BY: HQDA (DAMI-PO)
DECLASSIFY ON: OADR



Declassification review by
NMA/DoD



ENCLOSURE



California

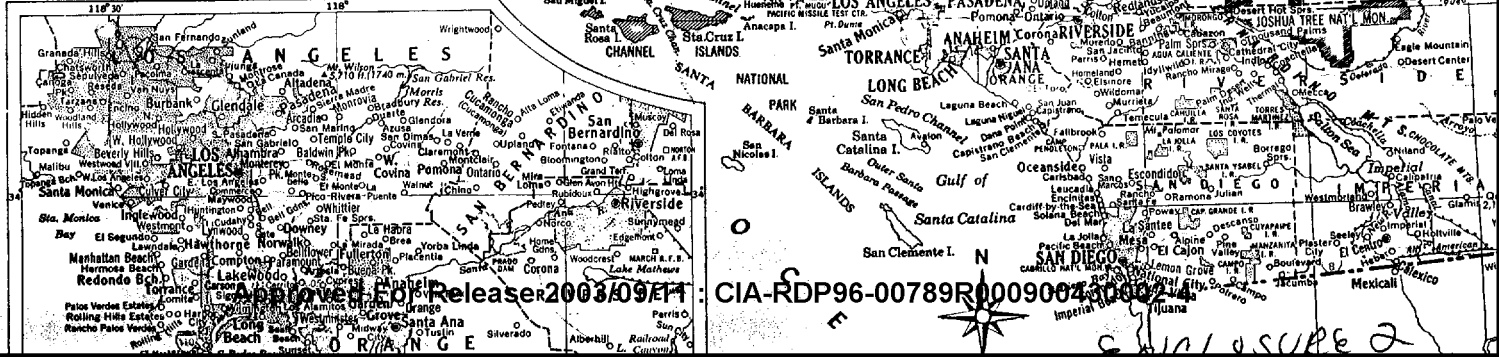
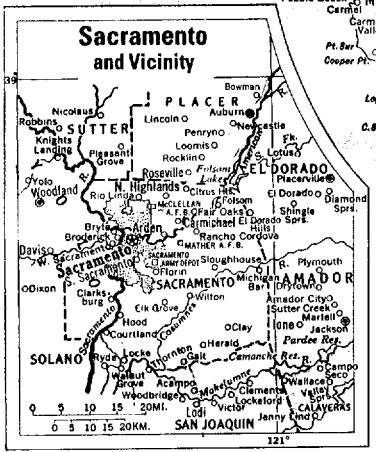
SCALE
0 10 20 40 60 80 MI.
0 10 20 40 60 80 KM.

State Capitals (S)

County Seats (C)

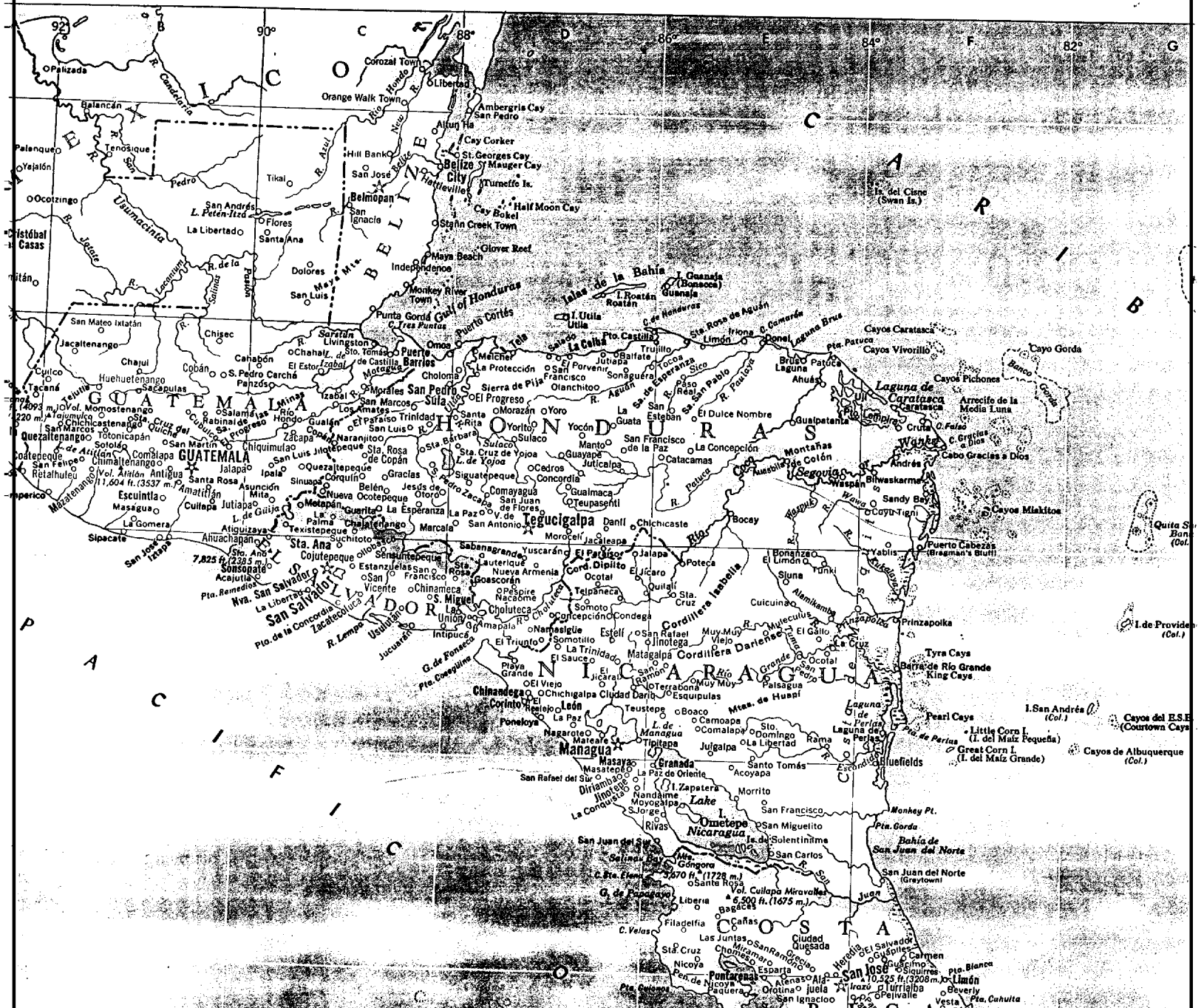
Canals (W)

Scale 1:4,400,000

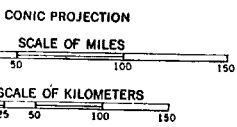


ENCLOSURE 2

Country	City/Town	Population	Code	Country	City/Town	Population	Code	
EL SALVADOR	San Pedro de Milagro	5,707	D4	GUATEMALA	Amatitlán	15,251	B3	
	San Vicente	10,872	C4		Chicoma	13,788	B1	
	Sensuntepeque	7,226	C4		Champerco	5,722	A3	
	Sonsotate	33,562	C4		Chichaste	2,635	B3	
	Suchitoto	5,540	C4		Chimaltenango	12,850	B3	
	Tepestepeque	1,722	C3		Chiquimula	16,126	C3	
	Usulután	19,616	C4		Coatepeque	15,979	A3	
	Zacatecoluca	15,716	C4		Cobán	11,416	B3	
	OTHER FEATURES				Comapa	10,990	B3	
	Fonseca (gulf)	04	C4		Culubco	2,021	B3	
	Güija (lake)	03	C2		Cuilapa	4,287	B3	
	Lempa (riv.)	04	C4		Culco	862	B3	
	Remedios (pt.)	04	B4		Dolores	973	C2	
	Santa Ana (mt.)	04	C4		El Estor	2,324	C2	
	CITIES and TOWNS				El Progreso	4,009	C2	
Escuintla	33,205	B3	Escuintla	33,205	B3			
Flora	1,477	B2	Flora	1,477	B2			
Guadalupe	5,169	C3	Guadalupe	5,169	C3			
Guatemala (cap.)	700,538	B3	Huehuetenango	12,570	B3			
Huehuetenango	12,570	B3	Ipala	3,366	C3			
Ipala	3,366	C3	Izapa	1,237	B4			
Izapa	1,237	B4	HONDURAS					
OTHER FEATURES				CITIES and TOWNS				
Atitlán (lake)	53	B3	Amapala	2,274	D2			
Atitlán (vol.)	53	B3	Brus Laguna	933	E2			
Azul (riv.)	53	C3	Catacamas	9,134	E2			
Chiboy (riv.)	53	B2	Cedros	917	D2			
Güija (lake)	53	B3	Choluteca	961	D2			
Honduras (gulf)	53	B2	Choluteca	26,152	D2			
Honduras (gulf)	53	B2	Comayagua	15,941	D2			
Izabal (lake)	53	B3	Conquistador	2,629	C2			
Minas (mss.)	53	B4	Danli	10,625	C2			
Motagua (riv.)	53	C3	El Dulce Nombre	1,297	D2			



Central America



Capitals of Countries *

International Boundaries

Canals

ENCLOSURE 3