

X

~~SECRET~~/NOFORN

PROJECT SUN STREAK

WARNING NOTICE: INTELLIGENCE SOURCES AND METHODS INVOLVED

PROJECT NUMBER: 9007-II SESSION NUMBER: 02

DATE OF SESSION: 2 MAR 90 DATE OF REPORT: 5 MAR 90

START: 1115 END: 1144

METHODOLOGY: SOLD VIEWER IDENTIFIER: 079

1. (S/STD) MISSIONS: Determine the current location and destination(s) of a cutter identified in Session 01, same project number. The target vessel, the "cutter," appears related to the Call Sign,

2. (S/STD) VIEWER TASKING: Determine the current location and destination(s) of the target vessel surfaced in Session 01 and identified as the "cutter." Describe the nature of the drugs suspected of being carried, how the drugs are wrapped, and where they are stored aboard ship.

3. (S/STD) COMMENTS: No inclemencies noted. A Summary of Information is attached to this report. Information was reported via secure line, STU III, to DAMI-PO on 2 Mar 90.

4.

(S/STD) EVALUATION:

5. (S/STD) SEARCH EVALUATION:

HANDLE VIA STIPPLE CHANNELS ONLY

Reviewed by NIMA/DoD

~~SECRET~~/NOFORN

CLASSIFIED BY: HQDA (DAMI-PO)
DECLASSIFY ON: OADR

SG1A

This document is made available through the declassification efforts
and research of John Greenewald, Jr., creator of:

The Black Vault



The Black Vault is the largest online Freedom of Information Act (FOIA)
document clearinghouse in the world. The research efforts here are
responsible for the declassification of hundreds of thousands of pages
released by the U.S. Government & Military.

Discover the Truth at: <http://www.theblackvault.com>

~~SECRET~~/NOFORN

WORKING PAPER

9007-II
900302
V: 079
S: 02

SUMMARY OF INFORMATION

A vessel identified as a "cutter" in Project 9007-II is currently located at geographical coordinates 15 Degrees North and 123 Degrees West. This location is approximately located 220 miles south of Isla Clarion.

In approximately three to five days, this "cutter" will receive instructions via callsign from a man phonetically identified as "Hurpner/Harpner/Hopener/Hauptner/Heartner/Heartlander" to unload its contraband at Pacific Beach, California. See ENCLOSURE 1.

SG1A

The cutter is projected to unload the rest of its contraband at a second location which is Isla Vista, California. See ENCLOSURE 2.

The contraband can be found in "two slide-away decks" that are inside the vessel.

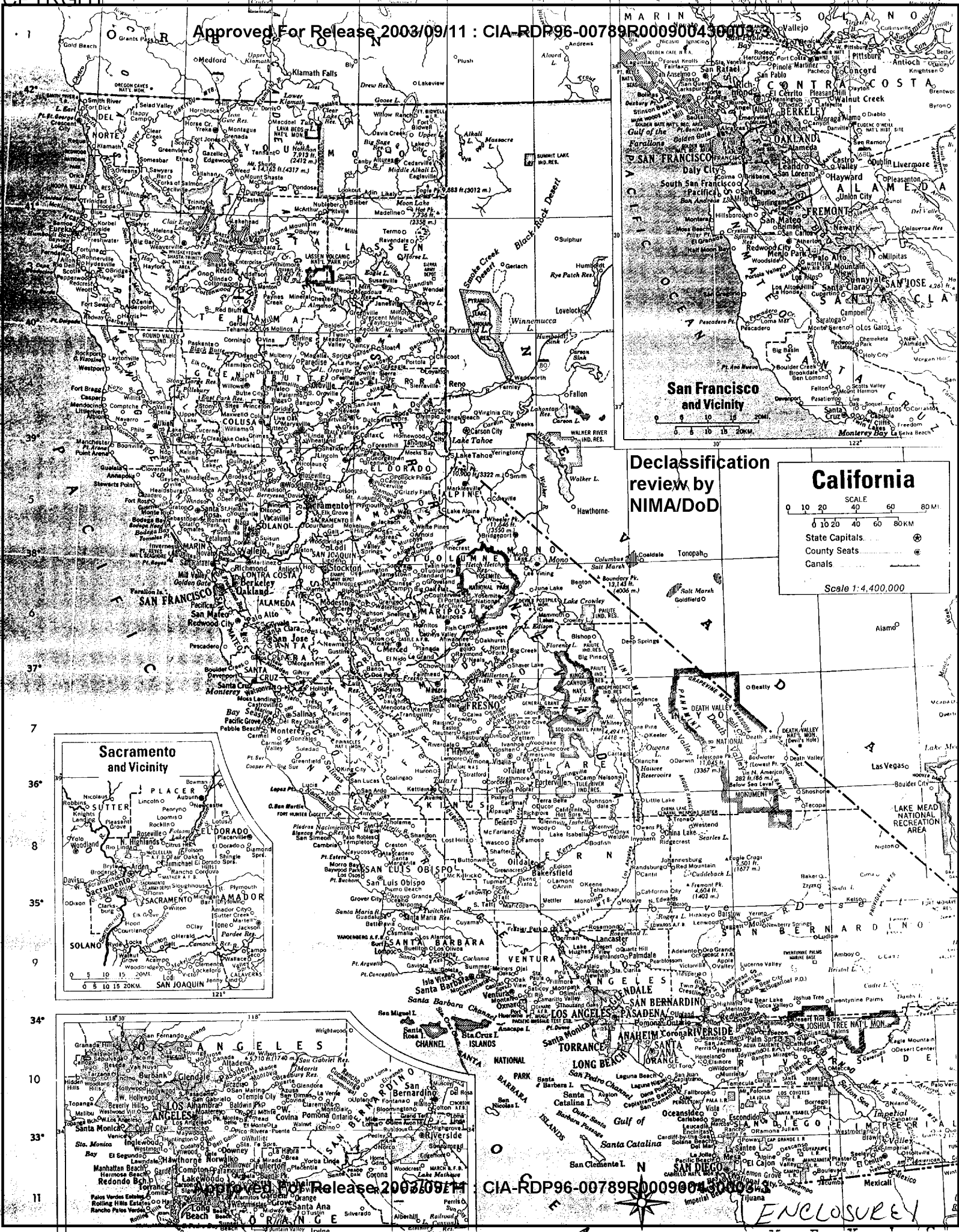
The cutter is registered with the Honduran Port Authority. After the cutter drops off its contraband, it will sail to its home port of Puerto Cortes, Honduras. See ENCLOSURE 3.

The cutter's name phonetically surfaced as "Sithveur/Sithuvev/Swifter."

HANDLE VIA STIPPLE CHANNELS ONLY

~~SECRET~~/NOFORN

CLASSIFIED BY: HQDA (DAMI-PO)
DECLASSIFY ON: OADR



Declassification review by NIMA/DoD

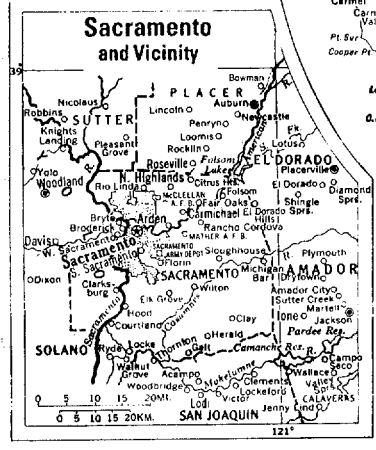
California

SCALE 0 10 20 40 60 80 MI
0 10 20 40 60 80 KM

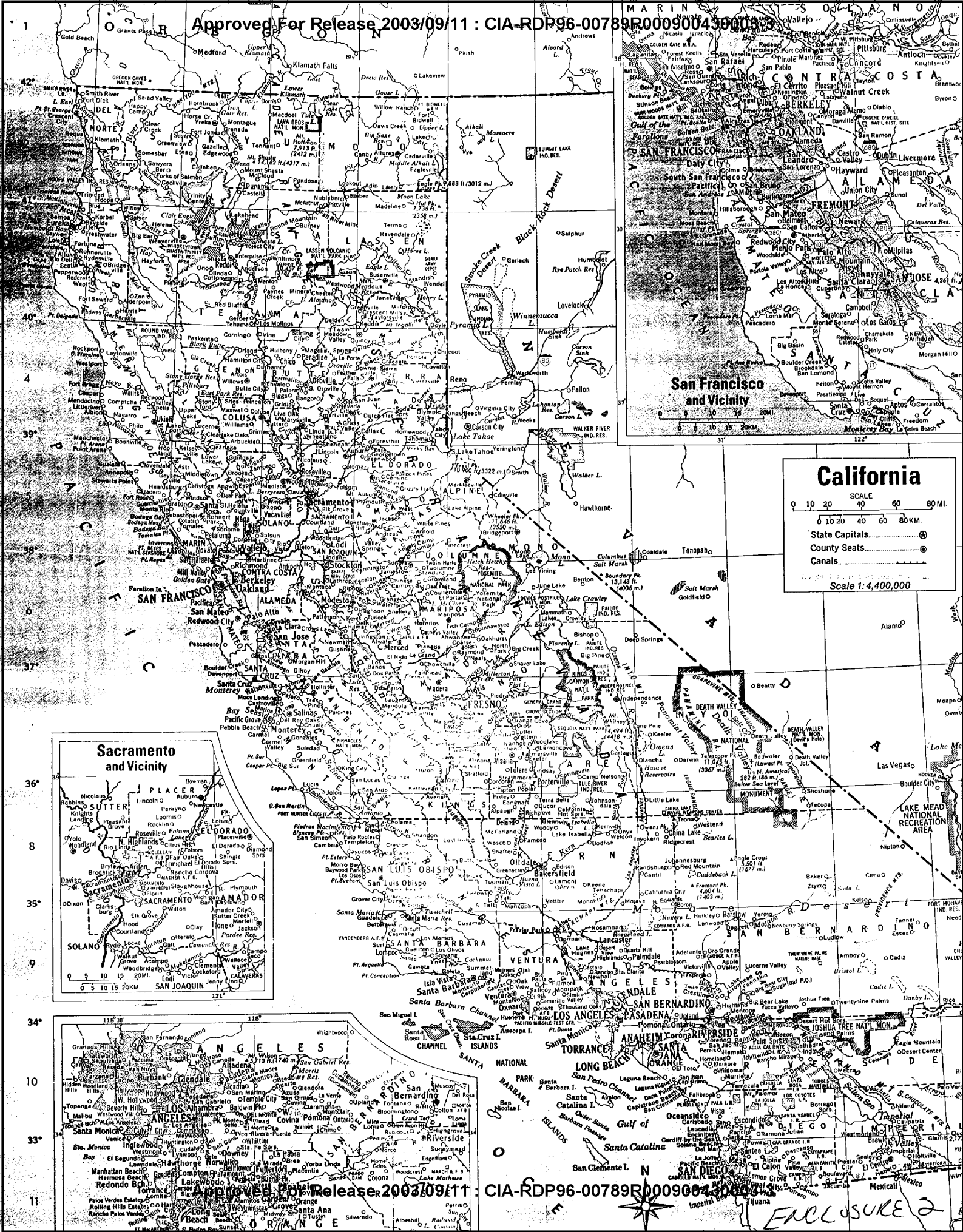
State Capitals (⊙)
County Seats (⊙)

Canals (—)

Scale 1:4,400,000



ENCLOSURE

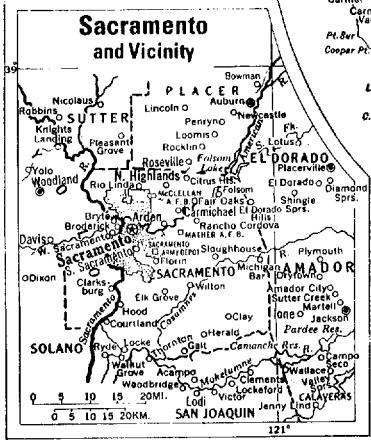


California

SCALE
0 10 20 40 60 80 MI.
0 10 20 40 60 80 KM.

State Capitals.....
County Seats.....
Canals.....

Scale 1:4,400,000



ENCLOSURE 2

Country	City/Town	Population	Code
EL SALVADOR	San Vicente	16,872	D4
	Sensontepeque	7,226	C4
	Sonsónatepeque	33,562	C4
	Suchitoto	5,540	C4
	Tepequeque	17,722	C3
	Usulután	19,616	C4
	Zacatecoluca	15,716	C4
	OTHER FEATURES		
	Fonseca (gulf)		D4
	Guna (lake)		C3
	Lempa (riv.)		C4
	Remedios (pt.)		B4
	Santa Ana (mt.)		C4
	GUATEMALA		
	CITIES AND TOWNS		
	Amatitlán	15,251	B3
	Chajul	4,329	B3
	Champenco	5,722	B3
Chichicastenango	2,635	A3	
Chimaltenango	12,660	B3	
Chiquimula	16,126	C3	
Coatepeque	15,979	B3	
Cobán	11,418	B3	
Comalapa	10,980	B3	
Cuilapa	2,021	B3	
Cullapa	4,287	B3	
Culucá	662	B3	
Dolores	973	B3	
El Estor	2,324	C2	
El Progreso	4,009	B3	
Escuintla	33,205	B3	
Flores	1,177	C2	
Guadalupe	5,169	B3	
Guatemala (cap.)		B3	
700,538		C3	
Huehuetenango	12,570	B3	
Ipala	3,386	C3	
Itzapa	1,237	B4	
La Gomaera	2,394	B3	
La Libertad	906	B2	
Livingston	2,995	B3	
Los Amates	1,388	B3	
Masagua	1,176	C3	
Maratenango	23,285	B3	
Momostenango	5,210	B3	
Morales	2,113	B3	
Ocosingo	741	B3	
Panicos	1,643	B3	
Puerto Barrios	22,598	C3	
Quezaltenango	53,021	B3	
Quezaltenango	2,222	B3	
Rabinal	4,825	B3	
Retalhuleu	19,060	B3	
Rio Hondo	1,416	B3	
Sacapulas	1,439	B3	
Salamá	5,529	B3	
San Andrés	1,056	B3	
San Felipe	3,210	B3	
San José	6,402	B4	
San Luis	1,136	C2	
San Martín Jotepeque	3,770	B3	
San Mateo Ixtán	1,834	B3	
San Pedro Carchá	4,465	B3	
Santa Cruz del Quiché	7,651	B3	
Santa Rosa de Lima	1,161	B3	
Soledad	3,860	B3	
Tacanán	1,280	A3	
Tajumulco (vol.)		B3	
Tesitlán	1,205	B3	
Tikal		C2	
Totonicapán	8,568	B3	
Zacapa	12,668	C3	
HONDURAS			
CITIES AND TOWNS			
Amapala	2,274	D3	
Bros Laguna	933	E3	
Catacamas	9,134	E3	
Cedros	917	E3	
Choluteca	961	E3	
Choluteca	26,152	D3	
Comayagua	15,941	D3	
Corcuán	2,629	D3	
Danlí	10,825	D3	
El Dulce Nombre	1,297	E3	
Atitlán (lake)		B3	
Atitlán (vol.)		B3	
Azul (riv.)		C2	
Chixoy (riv.)		B2	
Cholula (lake)		C3	
Honduras (gulf)		C2	
Izabal (lake)		B2	
Izabal (vol.)		C3	
Minas (mts.)		C3	
Molagua (riv.)		C3	

