

~~SECRET~~ / STD

WORKING PAPER

P: 9006  
V: 095  
D: 900226  
T: 1315-1340  
S: 01

SUMMARY OF INFORMATION

Target ship is currently (900226 1330EST) located out at sea of the coast of Canada at 51 deg North 130 deg West. The contraband will enter the US in San Diego, CA.

HANDLE VIA STIPPLE CHANNELS ONLY

Reviewed by NIMA/DoD

~~SECRET~~ / STD

This document is made available through the declassification efforts  
and research of John Greenewald, Jr., creator of:

# The Black Vault



The Black Vault is the largest online Freedom of Information Act (FOIA)  
document clearinghouse in the world. The research efforts here are  
responsible for the declassification of hundreds of thousands of pages  
released by the U.S. Government & Military.

**Discover the Truth** at: <http://www.theblackvault.com>

*50 miles*  
*Nov 12 1975*

*2 weeks*

~~SECRET~~/NOFORN

WORKING PAPER

9006  
900223  
V: 079  
S: 01

*10 miles*

SUMMARY OF INFORMATION

SG1A

The vessel known as the  is currently located at 26 Degrees North, 75 Degrees West which is <sup>*about 125*</sup> ~~200~~ miles east <sup>*of Abaco Island in*</sup> of the Bahamas. It is enroute to a location immediately east of Cape Caneveral where it will off load some of the drugs onto a larger <sup>*vehicle*</sup> ~~vehicle~~, a "streamliner." This liner will unload the drugs ~~in~~ in Richmond, Virginia.

A second destination for the drugs is at geographical coordinates 39 Degrees North 121 Degrees 30 Minutes West which is located in a vicinity northwest of Sacramento, California. A small aircraft may be involved in the transportation of the drugs in this second destination.

*(Vicinity of the 50 in sandy area - Forest Hill)*

HANDLE VIA STIPPLE CHANNELS ONLY

~~SECRET~~/NOFORN

CLASSIFIED BY: DIA (DT)  
DECLASSIFY: OADR

~~SECRET~~

WORKING PAPER

Project: 9006  
Date: 900228  
Time: 0923-0950  
Viewer: 018  
Session: 01

SUMMARY OF INFORMATION:

1. (S/STD) Determine if the [ ] is carrying contraband in the form of drugs: Yes.

2. (S/STD) Describe the nature of the drugs: The drugs are thin, flat rectangular "pieces" (approx. 5" X 2.5" X .5") of black, sticky-looking (shiny surfaced) material.

3A. (S/STD) Describe how the drugs are wrapped: The drugs are located inside a single heavy paper-board box which is dull black in color. The box is approximately 18" X 30" X 7" in size. The "pieces" are lined up neatly in the box in rows and layers (see Fig. 1). The "pieces" are not wrapped individually, but are simply placed into the box together.

3B. (S/STD) Where are they stored aboard ship?: The box of "pieces" are stored in a storage compartment in the prow of the boat (see Fig. 2). It is crammed into this area with clothes, suitcases, gear, etc. Within this area, it is sitting vertically toward the very front, and high in the pile of stuff, directly under the boards of the decking.

~~SECRET~~

SG1A

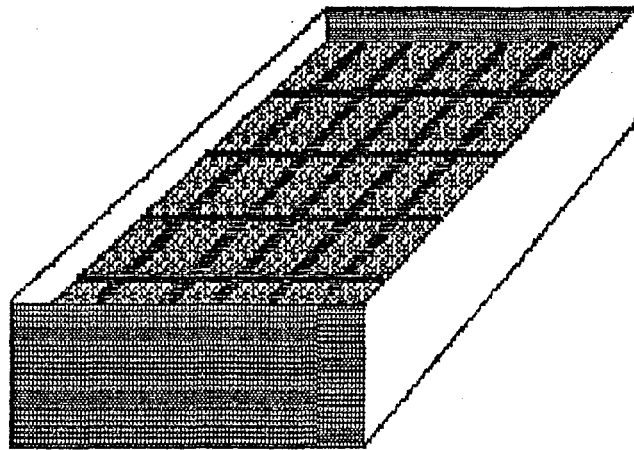


Fig. 1 : Packaging of the drugs

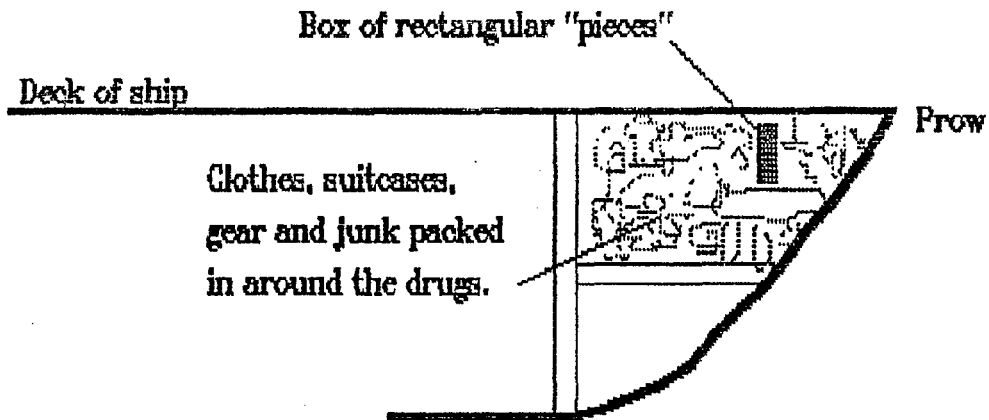


Fig. 2 : Location of drugs on board

~~SECRET~~

900226

V:032

START: 1300

S:01

END: 1420

F:9006

SUMMARY OF INFORMATION

The target ship is a masted vessel with a dark green almost black hull. The rigging on the vessel is white with white sails and a white band around the ship just below the hand railing.

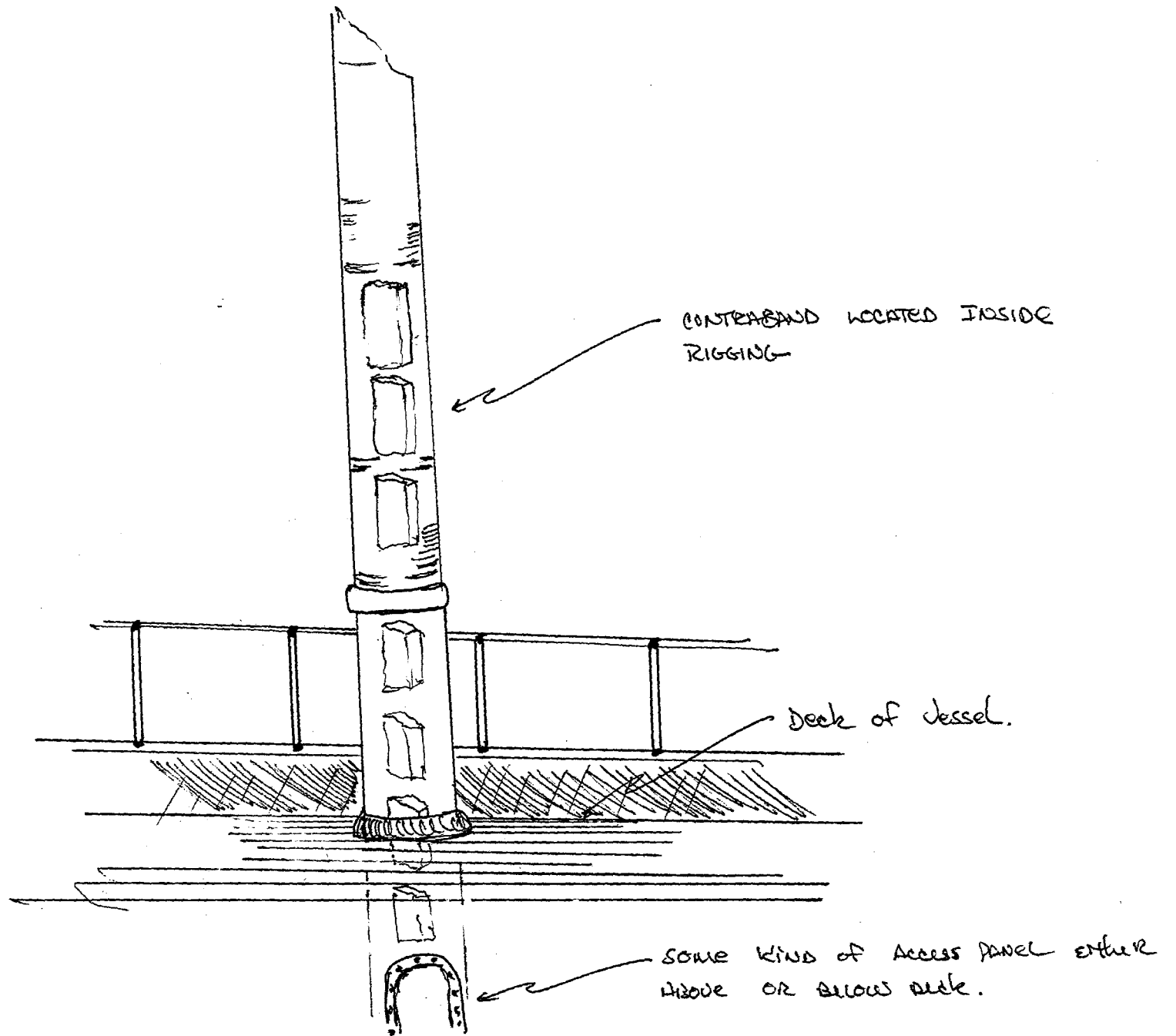
The ship was in for repairs recently and during that time the contraband was positioned. I perceived the contraband being positioned inside the masts -- they are hollow and appear to made of metal. The drugs are not wrapped to offer any concealment they are simply in clear plastic.


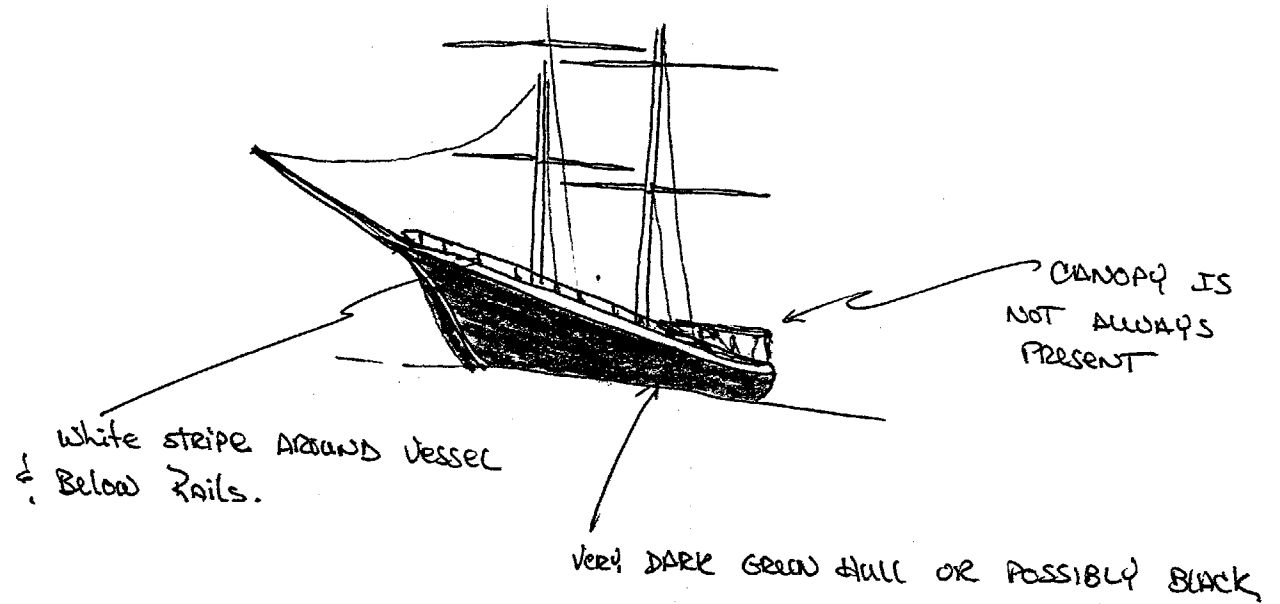
The ship is presently located in the Atlantic (See tracing sketch).

The ship has a control wheel (wheel box) to the rear of the vessel. It looks like an older wheel but the vessel reminds me of a more modern type. The design of the vessel's hull looks sleek, and looks like it is made of fiberglass. The vessel looks like it is 5 or 6 meters wide, with a fairly deep draft -- due to the keel.

HANDLE VIA SKEET CHANNELS ONLY

5267





Vessel IS MASTED w/ WHITE CANVAS & RIGGING. I could only see two white MASTS. Vessel WAS UNDER power / NOT SAIL.



Working paper

Proj. no: 9006  
Date: 27 Feb 90  
Viewer: 003  
Session: 002  
Monitor: Solo  
Time: 0830

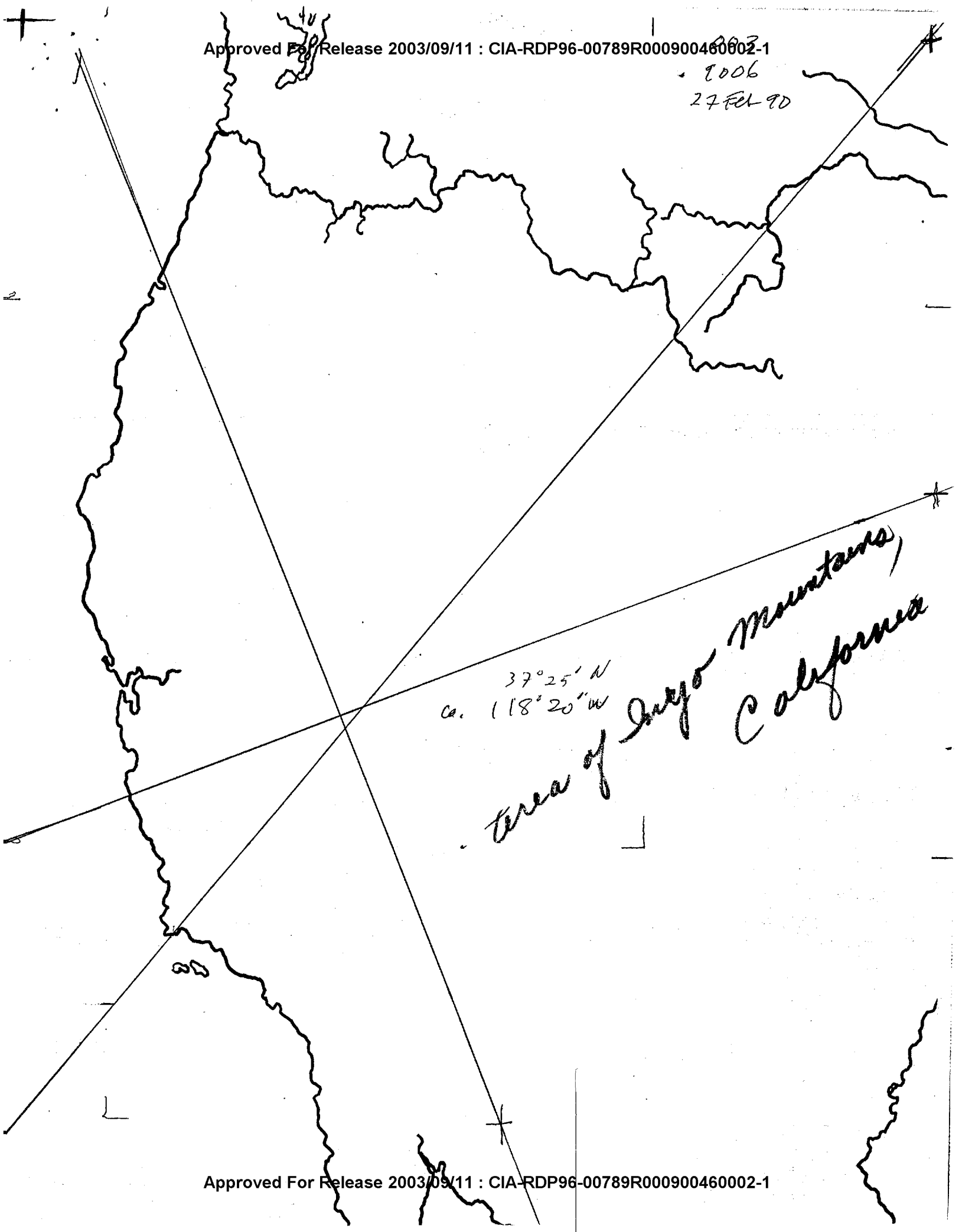
Summary of Information

Results of dowsing session produced site location vic 37 deg  
25 min N/ 118 deg 20 min W--approx 110 mi. SE of Carson City, NV.

Handle Via STIPPLE channels Only

37 20

2006  
27 Feb 90



ca. 37° 25' N  
ca. 118° 20' W

Area of Inyo Mountains,  
California

~~SECRET~~/NOFORN

WORKING PAPER

9010  
900330  
V: 079  
S: 01

SUMMARY OF INFORMATION

A vessel which has currently been lost by a federal agency is currently located at 24 Degrees North and 83 Degrees West. This location is west of Nassau. See Map 1.

The name "Stubble/Stuble" phonetically surfaced in connection with this vessel.

This lost vessel may have originally started from Costa Rica.

HANDLE VIA STIPPLE CHANNELS ONLY

~~SECRET~~/NOFORN

CLASSIFIED BY: HQDA (DAMI-PO)  
DECLASSIFY ON: OADR

~~SECRET~~

1300-1400

9006  
900228  
1:00-2:00  
V: 025  
S: 01  
WRV SOLO

SUMMARY OF INFORMATION

The vessel is currently located at 17°N - 81°30" W near Jamaica. The final destination is Port Arthur, Texas in the Gulf of Mexico. The vessel is carrying drugs and the boat itself is small, dirty, wide, and short. The drugs are held in the rear area.

HANDLE VIA STIPPLE CHANNELS ONLY

~~SECRET~~/NOFORN

CLASSIFIED BY: HQDA (DAMI-FO)  
DECLASSIFY ON: OADR

Copyright

Approved For Release 2003/09/11 : CIA-RDP96-00789R000900460002-1

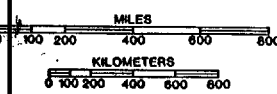
9006  
900238  
1025

*declassification*  
*current location*

Declassification review by  
NIMA/DoD

### North America

LAMBERT AZIMUTHAL EQUAL-AREA PROJECTION



- Capitals of Countries ..... ●
- Other Capitals ..... ●
- International Boundaries ..... —
- Other Boundaries ..... - - -

Approved For Release 2003/09/11 : CIA-RDP96-00789R000900460002-1



~~SECRET~~ / STD

WORKING PAPER

P: 9006  
V: 095  
D: 900301  
T: 0715-0800  
S: 02

SUMMARY OF INFORMATION

The vessel is a long, flat, black vessel with a boxy structure near the stern. The vessel is carrying medium sized, flat ended cylindrical containers. These are less than 2 feet high and less than 1.5 feet in diameter. The containers can only be opened once hence only a small fraction are checked by customs. The containers held a very thick liquid with solids (fist sized & smaller) suspended in it. The vessel is carrying a number of these containers which are arranged on rows on board. The contraband is hidden some of these containers. It is white, solid and in plastic bags the size of 2-5 lb sugar bags. One of these bags is in the bottom of a number of these cylindrical containers. Less than 1/3 of the containers have contraband in them. When looking at the arrangement of cylinders the second container from starboard in the second row from the bow has contraband in it. The containers containing contraband are (look, weight, labels, marks etc.) identical to those which don't. The only way anyone can tell which contains contraband is by how they are arranged on board.

HANDLE VIA STIPPLE CHANNELS ONLY

~~SECRET~~ / STD