

25 Jan '90

~~SECRET//NOFORN~~

PROJECT SUN STREAK

WARNING NOTICE: INTELLIGENCE SOURCES AND METHODS INVOLVED

PROJECT NUMBER:	0014(Tng)	SESSION NUMBER:	1
DATE OF SESSION:	22 JAN 90	DATE OF REPORT:	22 JAN 90
START:	1447	END:	1449
METHODOLOGY:	CRV	VIEWER IDENTIFIER:	052

1. (S/NF/SK) MISSION: To describe the target site (Open lava fields) in Stage I terminology.
2. (S/NF/SK) VIEWER TASKING: Encrypted Coordinates only.
3. (S/NF/SK) COMMENTS: *Jarkine* 052 correctly resolved the site in the first IAB sequence.
4. (S/NF/SK) EVALUATION: *3*
5. (S/NF/SK) SEARCH EVALUATION: N/A

MONITOR: 018

HANDLE VIA SKEET CHANNELS ONLY

~~SECRET//NOFORN~~

Referral Review by NIMA/DoD

CLASSIFIED BY: DIA (DT)
DECLASSIFY: OADR

This document is made available through the declassification efforts
and research of John Greenewald, Jr., creator of:

The Black Vault



The Black Vault is the largest online Freedom of Information Act (FOIA) document clearinghouse in the world. The research efforts here are responsible for the declassification of hundreds of thousands of pages released by the U.S. Government & Military.

Discover the Truth at: <http://www.theblackvault.com>

052

22 Jan 90

Ft. Meade

1447


018

PI: none

AV: none

344435


116223



MISS BK

344435

116223



A. straight
hard

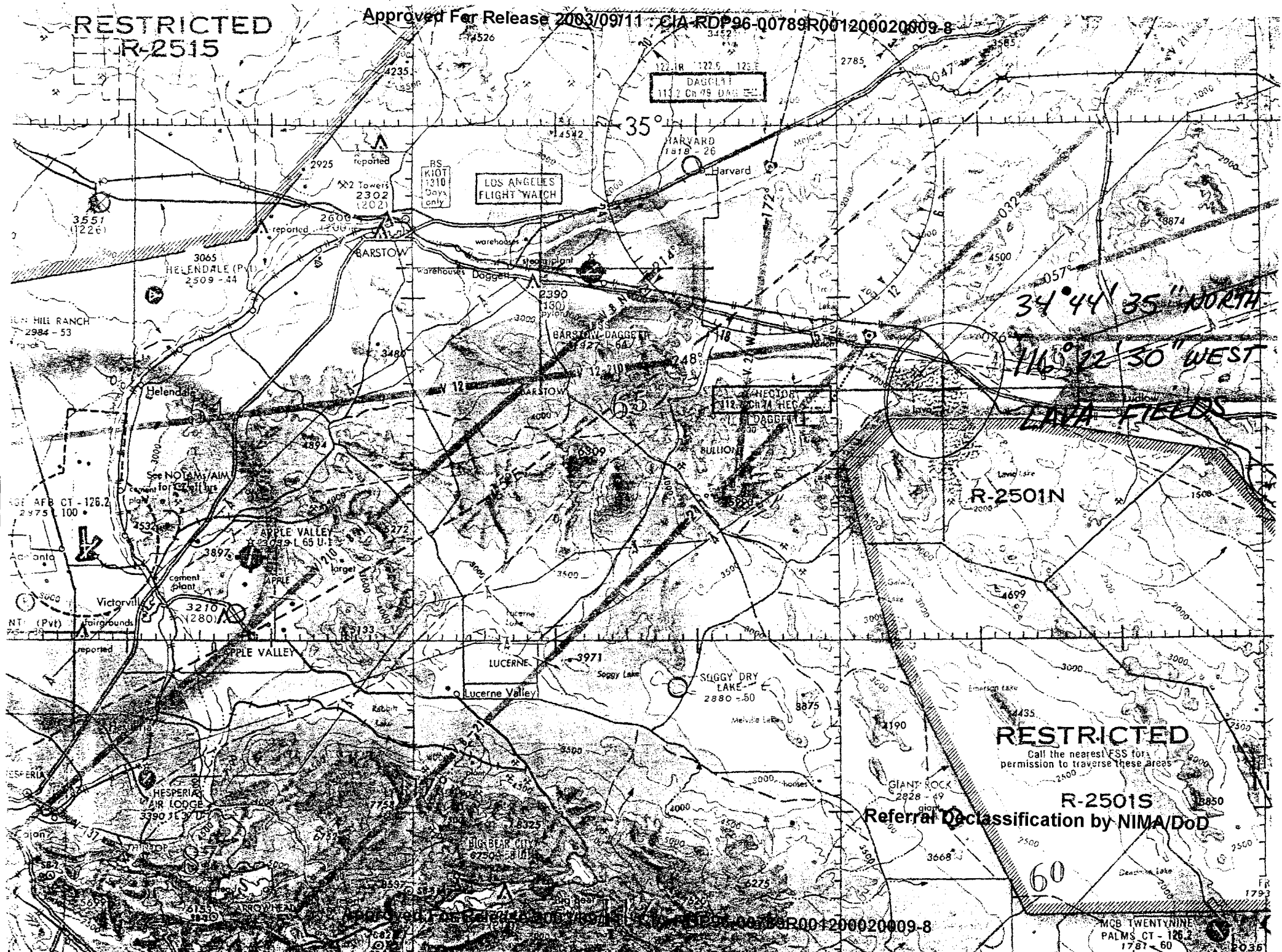
B. Land

site

1449

RESTRICTED
R-2515

Approved For Release 2003/09/11 : CIA-RDP96-00789R001200020009-8



DAGGLE 111
113 2 Ch 98 DAG 500

LDS LOS ANGELES
FLIGHT WATCH

312 CH 74 HEC
111 DAGGLE

34° 44' 35" NORTH
116° 22' 30" WEST

LAVA FIELDS

R-2501N

RESTRICTED

Call the nearest FSS for
permission to traverse these areas

R-2501S

Referral Declassification by NIMA/DoD

60

MOB TWENTYNINE
PALMS CT - 126.2
1787 - 60

Approved For Release 2003/09/11 : CIA-RDP96-00789R001200020009-8