

*J*  
*29 July 88*

SECRET/NOFORN

PROJECT SUN STREAK

WARNING NOTICE: INTELLIGENCE SOURCES AND METHODS INVOLVED

---

PROJECT NUMBER: S1 TNG	SESSION NUMBER: 1
DATE OF SESSION: 880729	DATE OF REPORT: 880729
START: 0855	END: 0915
METHODOLOGY: CRV	VIEWER IDENTIFIER: 32

---

1. (S/NF/SK) MISSION: Access and describe in a stage one sense training target # 25, Mountain top surrounded by desert.
2. (S/NF/SK) VIEWER TASKING: Encrypted coordinates 4028/3011.
3. (S/NF/SK) COMMENTS: Good structure, some difficulty experienced in differentiating feelings.
4. (S/NF/SK) EVALUATION: 3.

*J*

HANDLE VIA SKEET CHANNELS ONLY  
SPECIAL ACCESS REQUIRED

Referral Review by NIMA/DoD

SECRET/NOFORN

CLASSIFIED BY: DIA (DT)  
DECLASSIFY ON: OADR

This document is made available through the declassification efforts  
and research of John Greenewald, Jr., creator of:

# The Black Vault



The Black Vault is the largest online Freedom of Information Act (FOIA) document clearinghouse in the world. The research efforts here are responsible for the declassification of hundreds of thousands of pages released by the U.S. Government & Military.

**Discover the Truth** at: <http://www.theblackvault.com>

PI - TIRED

032  
29 JULY 88  
0855L

4028  
3011



- A. SLOPING UP  
ARC ACROSS  
SLOPING DOWN  
NATURAL semi  
SOFT. - /
- B. LAND.

A. ACROSS, FLAT  
fluid. →


B. WATER

4028  
3011



- A. UP. ANGLE  
ACROSS, HARD
- B. STRUCTURE


4028  
3011



- A. UP, ANGLE  
CHANGE ACROSS  
HARD

CONFUSION BREAK  
MANMADE VS. NATURAL

4028  
307 L



A. up. ANGLE CHANGE  
ACROSS  
HARD, MANMADE

B.

AOL BREAK

SKY SCRAPER

WINDOWS. - STREETS  
VEHICLES, WATER  
BRIDGE, BOATS,


4028  
501 L



A. ACROSS, up.  
ANGLE, ACROSS  
HARD.

B. STRUCTURE

4028  
307 L




A. ACROSS, PLAT  
~~FLUID.~~

B. WATER

4628  
381 

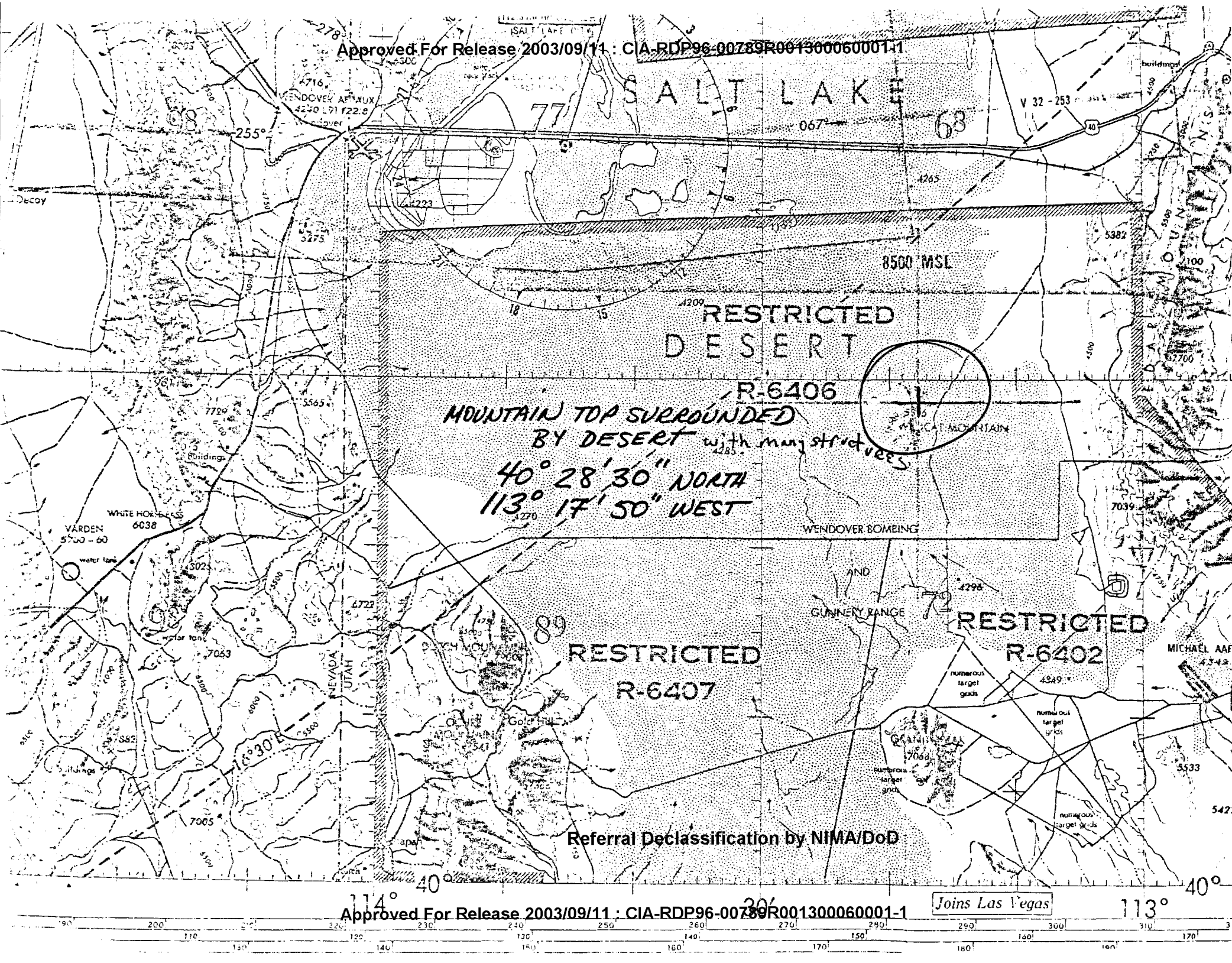
A. ACROSS  
RISING UP,  
GRADUAL DOWN  
semi soft. NATURAL  
B. LAND.

408  
3011 

gm

A. RISING UP. PEAKING  
SLOPING DOWN  
HARD, NATURAL  
B. MOUNTAIN

SITE



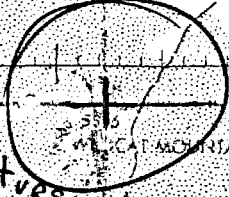
SALT LAKE

RESTRICTED  
DESERT

R-6406

*MOUNTAIN TOP SURROUNDED  
BY DESERT with many structures*

*40° 28' 30" NORTH  
113° 17' 50" WEST*



RESTRICTED  
R-6407

RESTRICTED  
R-6402

Referral Declassification by NIMA/DoD

Joins Las Vegas