

SECRET/NOFORN

PROJECT SUN STREAK

WARNING NOTICE: INTELLIGENCE SOURCES AND METHODS INVOLVED

PROJECT NUMBER: S3 TRNG	SESSION NUMBER: 1
DATE OF SESSION: 880926	DATE OF REPORT: 880928
START: 0940	END: 1020
METHODOLOGY: CRV	VIEWER IDENTIFIER: 032

1. (S/NF/SK) MISSION: Access and describe in a stage one sense training target # 57, Dallas/Ft Worth Airport, TX.
2. (S/NF/SK) VIEWER TASKING: Encrypted coordinates 3254/0970. Movement commands in stage 3: "From 3000 ft up something should be perceivable" and "From 10 miles up something should be perceivable."
3. (S/NF/SK) COMMENTS: Excellent stage three session. 032 paced himself perfectly. 032 experienced his first ideogram for motion (plane circling). Movement exercises were introduced in this session, by having viewer move vertically above the site. After moving to a position 10 miles up, 032 correctly perceived the site as being in the northern hemisphere.
4. EVALUATION: *1.*
3

HANDLE VIA SKEET CHANNELS ONLY
SPECIAL ACCESS REQUIRED

Referral Review by NIMA/DoD

~~SECRET~~ NOFORN

CLASSIFIED BY: DIA (DT)
DECLASSIFY ON: OADR

This document is made available through the declassification efforts
and research of John Greenewald, Jr., creator of:

The Black Vault



The Black Vault is the largest online Freedom of Information Act (FOIA)
document clearinghouse in the world. The research efforts here are
responsible for the declassification of hundreds of thousands of pages
released by the U.S. Government & Military.

Discover the Truth at: <http://www.theblackvault.com>

PI - Yes
cold

32
26 SEP 88
0940L

3254



A. up -
Angle across
Confusion Break
fulwage
SS - IS -
ford.
for structure
IG.

3281



A. up -
Angle
ACROSS
~~ford~~ - WAT
B. structure

3254

0970



A. ACROSS
 Rolling
 SS - WAT
 B. LAND

3254


0970



A. up -
 Angle
 ACROSS
 Hard WAT
 B. Structure


3254

0970




A. sloping
 up -
 change
 Slope down
 Hard WAT

3291
GATC




- A. up -
Peak &
Sloping
down
Hard. NAT
- B. mountain

Break




A. up
Angle
ACROSS
Hard am
B. structure



~~WAT~~
A. ACROSS -
peaking
Hard WAT
B. NO B.

3284
GATK



A. up -
Angle
ACROSS
ford ma

B - STRUCTURE

S2

Green
Black
Silver
Blue
Red
Coarse
Smooth
Reflector S4
Roaring
Flat
Open

Malb

3254

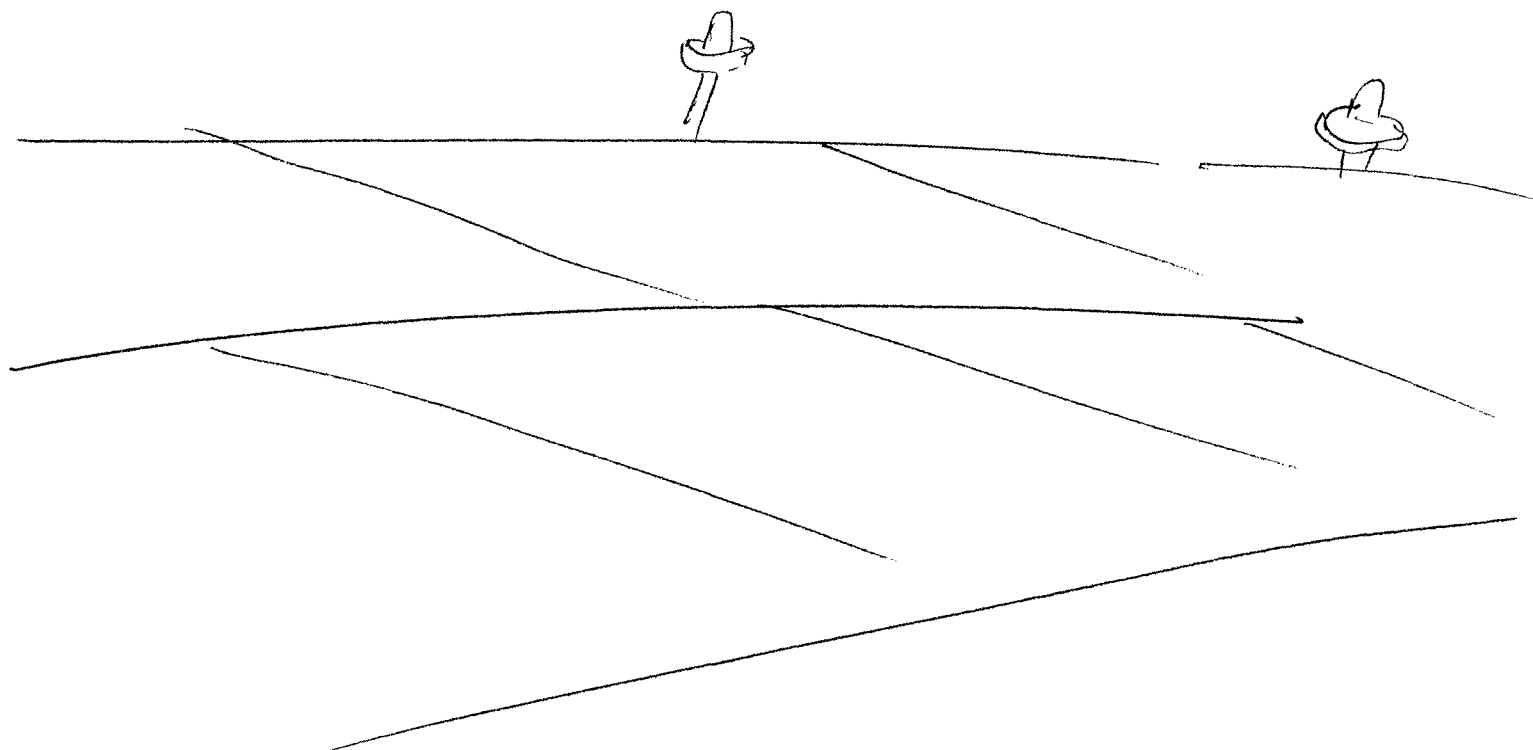
6976

A up
Angle
Across
Fold - MM
B, structure

SZ
white
Black
Smooth
Bumps
Coarse
Worm
Roaring
Chirp
Squelching
Humming
Buzzing
Chirping
Exhaust
Flat
open
diagonals
gap
Verticals
Tall
Narrow

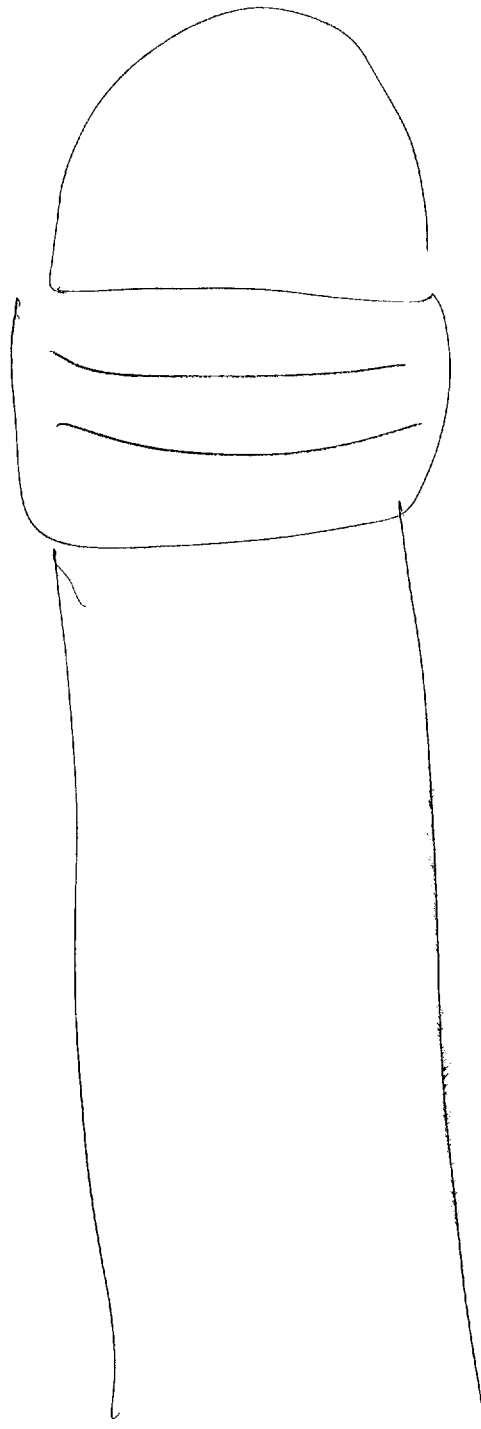
SE
cubic sq
squares.
Hollow sq

Page 8




9

Page 9




7



from 3000' feet up something should
be perceivable missed break

from 3000' feet up something should
be perceivable



A. curved
down
angle
across
flat

SS - ~~missed~~

3. 100 B.

SZ

Blue
white
tan

from 3000' feet up - something
should be perceptible

Z

A. across -
away around
down - and
across flat
SS - NATV


B. LAND.

SZ

Blue
white
green
tan
bumpy
sandy
grainy
wavy
flatt
wide
open
low
linear SS

SZ

from 10 miles up something
should be perceivable



A. Across around
 down -
 which a
 around
 out
 flat

Site IS IN Northern
Hemisphere

