

30 Oct 88

SECRET/NOFORN

PROJECT SUN STREAK

WARNING NOTICE: INTELLIGENCE SOURCES AND METHODS INVOLVED

PROJECT NUMBER: S3 TRNG	SESSION NUMBER: 1
DATE OF SESSION: 880930	DATE OF REPORT: 880930
START: 0920	END: 1020
METHODOLOGY: CRV	VIEWER IDENTIFIER: 032

1. (S/NF/SK) MISSION: Access and describe in a stage one sense training target # 73, Vietnam Veterans Memorial, Wash., DC.

2. (S/NF/SK) VIEWER TASKING: Encrypted coordinates 770250/385329. Movement commands in stage 3 (all originating from the memorial):

1. "1.35 miles at an azimuth of 99 degrees something should be perceivable" - Hirshorn sculpture garden and museum.
2. "2.4 miles ant an azimuth of 74 degrees, something should be perceivable" - 6-track/rail switch yard.
3. ".65 miles at an azimuth of 100 degrees, something should be perceivable" - Washington Memorial.

3. (S/NF/SK) COMMENTS: Excellent stage three session. 032 paced himself perfectly. Excellent performance on movement exercises. 032 executed his first analytical sketch today and did superbly, this was the final stage 3 skill he needed to master. On the last movement (Washington Memorial), 032 experienced strong animal smells and an AOL of tent, he later drew a tent peg. This was initially discarded as AOL until later in the afternoon when it was learned that there is currently a tent with a horse show in it located next to the monument. 032 has exhibited superb structure and this session coupled with the last three (which included movement exercises and all types of stage three sketches) are an indicator that 032 is ready to progress to stage 4. Recommend that stage four lectures commence on 3 October 1988.

4. EVALUATION: 4.3 *[Handwritten mark]*

HANDLE VIA SKEET CHANNELS ONLY
SPECIAL ACCESS REQUIRED

SECRET/NOFORN

CLASSIFIED BY: DIA (DT)
DECLASSIFY ON: OADR

This document is made available through the declassification efforts
and research of John Greenewald, Jr., creator of:

The Black Vault



The Black Vault is the largest online Freedom of Information Act (FOIA)
document clearinghouse in the world. The research efforts here are
responsible for the declassification of hundreds of thousands of pages
released by the U.S. Government & Military.

Discover the Truth at: <http://www.theblackvault.com>

AVIATION
PI - Yes
Cold

30 SEP 88
~~0920L~~

770290
388329

- 82
- Brown
- Black
- White
- Gold
- Yellow
- Blue
- Smooth

A. up -
Angle
across
load MW
B. STRUCTURE

AOI Break
white china
dish.

~~770 250~~
~~38539~~

missed Break

770 250
38539

A. up-angle
across
hard - may

B. STRUCTURE

S2

White
Blue
Smooth
polished
Rough
Textured. S4

AOL Break
like carpet

70250
58339

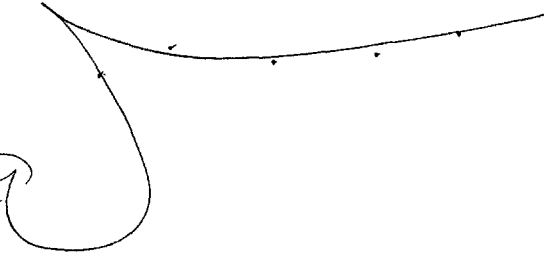
- A. up - rough
ACROSS
- Hard run
- B. structure

52
 smooth
 textured
 Rough
 quilt
 coal
 flat
 wide
 shallow
 diagonal
 horizontal
 curves.

LOL Break
 like a
 plate.
 again.

770250

385329



A. up - angle
across
hard - MM


B. structure

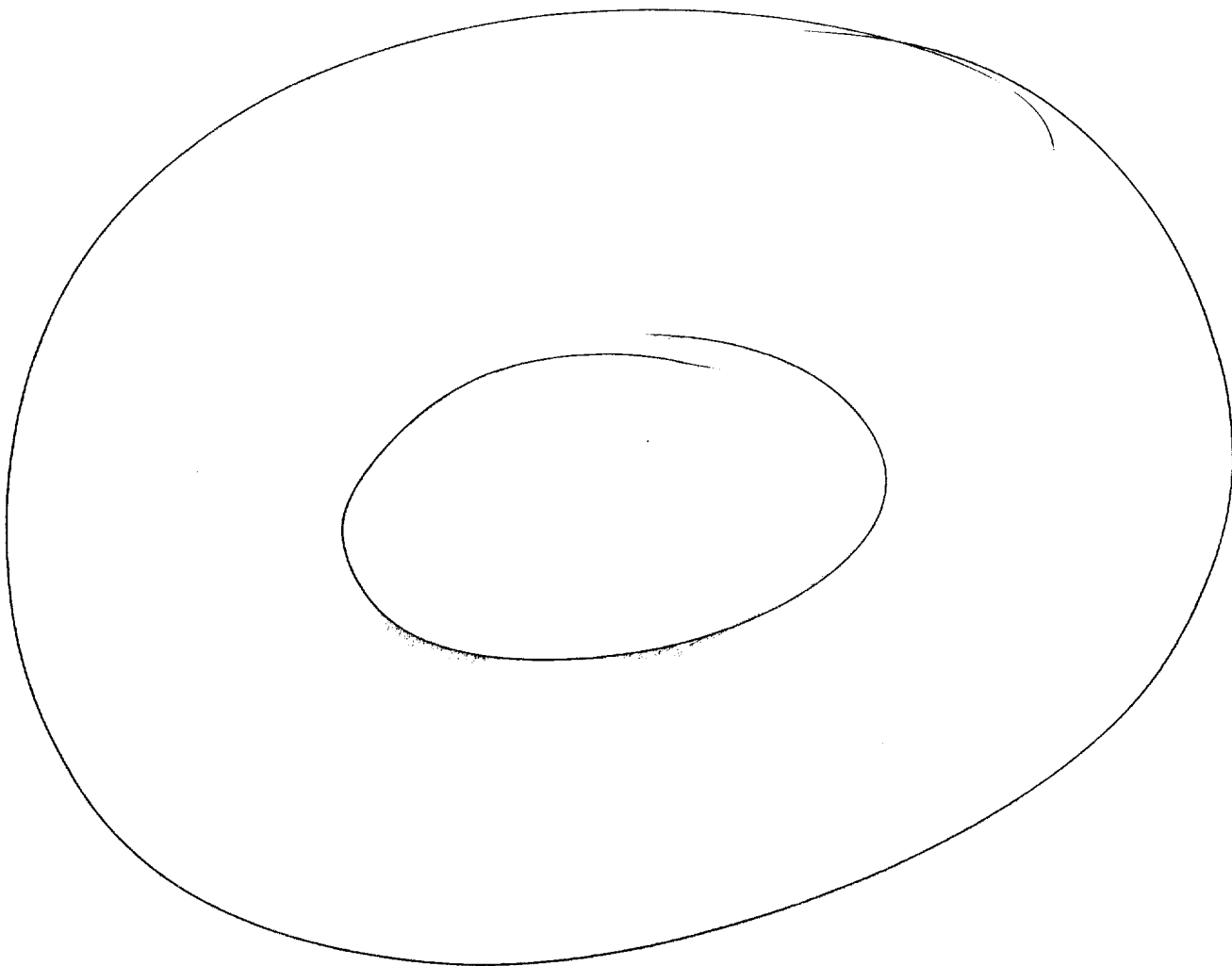
SZ
polished
Textured
low
flat
wide
diagonal
horizontal


AT -

Thin above
and moving to
the side of
some object

5










Dimensionals:

- low x 1
- fast x 2
- wide x 2
- diagonal x 2
- horizontal x 2
- curves x 1
- shallow x 1






TOP

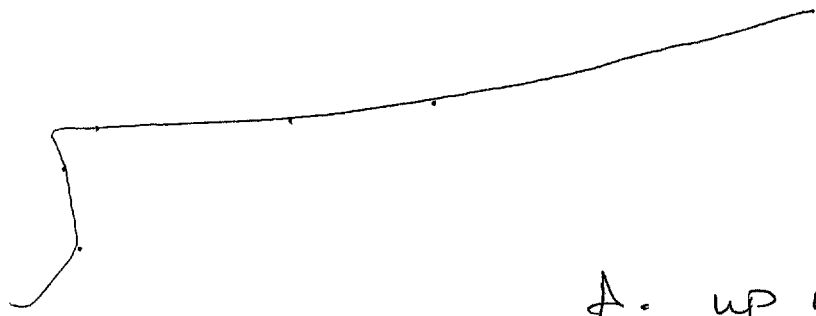


1.35 miles at a 99° Azimuth southerly
S.B. Receivable



A. ACROSS
SS - NAT
B. LAND

1.35 miles at a 99° AZ - southerly
S.B. Receivable




A. up angle
ACROSS
Rising.
Land - mm
B. STRUCTURE

52

TAN
Yellow
Rough
lines
Quiet
cool
High
curves
Angles
diagonal
Heavy
Long
Low
dense

Box Break
some object
made of stacked
stone & cut.

1.35 mks at 99° AZ - ST. Sh B.
Pervasive




A. up Angle
Across
Incline
or curve
down.


Hard - mm
NAT

B. STRUCTURE

SZ
→
Rough
Sandy
Animal
Aunt
Cool
wide
Heavy
diagonal
curved
angles

AI =
It's dark






2.4 miles at an AZ of 74°
S. Th. Sh B Permissible



~~missed~~
B

- A. up. angle across - sloping down
- Hard - MM
- B. STRUCTURE

2.4 m. at AZ of 74° S.T. S.B.
Permissible




- A. up slightly high across
- Rising up.
- Acord - MM
- B. STRUCTURE

AOL Break

something low
and a tent


~~#~~ .65 miles at 100° southerly
S.B. perpendicular



A. up angle
across
Hard - MN
B. structure

S2
TSW
Whit
Blue
Rough
Course
lines
Animal
Garbage
Rotten
ool
Pointed
sharp
diagonals
verticals
low
flat

.65 mils at 100° S.T., S.B.
Peric.




A - up. angle
Back &
Across
inclined
up.
hard run
B. structure

SZ
Black
white
Smooth
rough
over
thin
low
wide

AOL Break
Circus Tent

165 m at 1000 S. thing skulls 19
Possible




A. up -
map
across
gaping
down
bord, AIRC
MM

B. STRUCTURE

SZ
diagonal
Tall
steep
vertical
AIRC
warrior
light
energetic

AOL Break
beak
stronger

SB. 65 miles at Az 100° S.T.
Per.

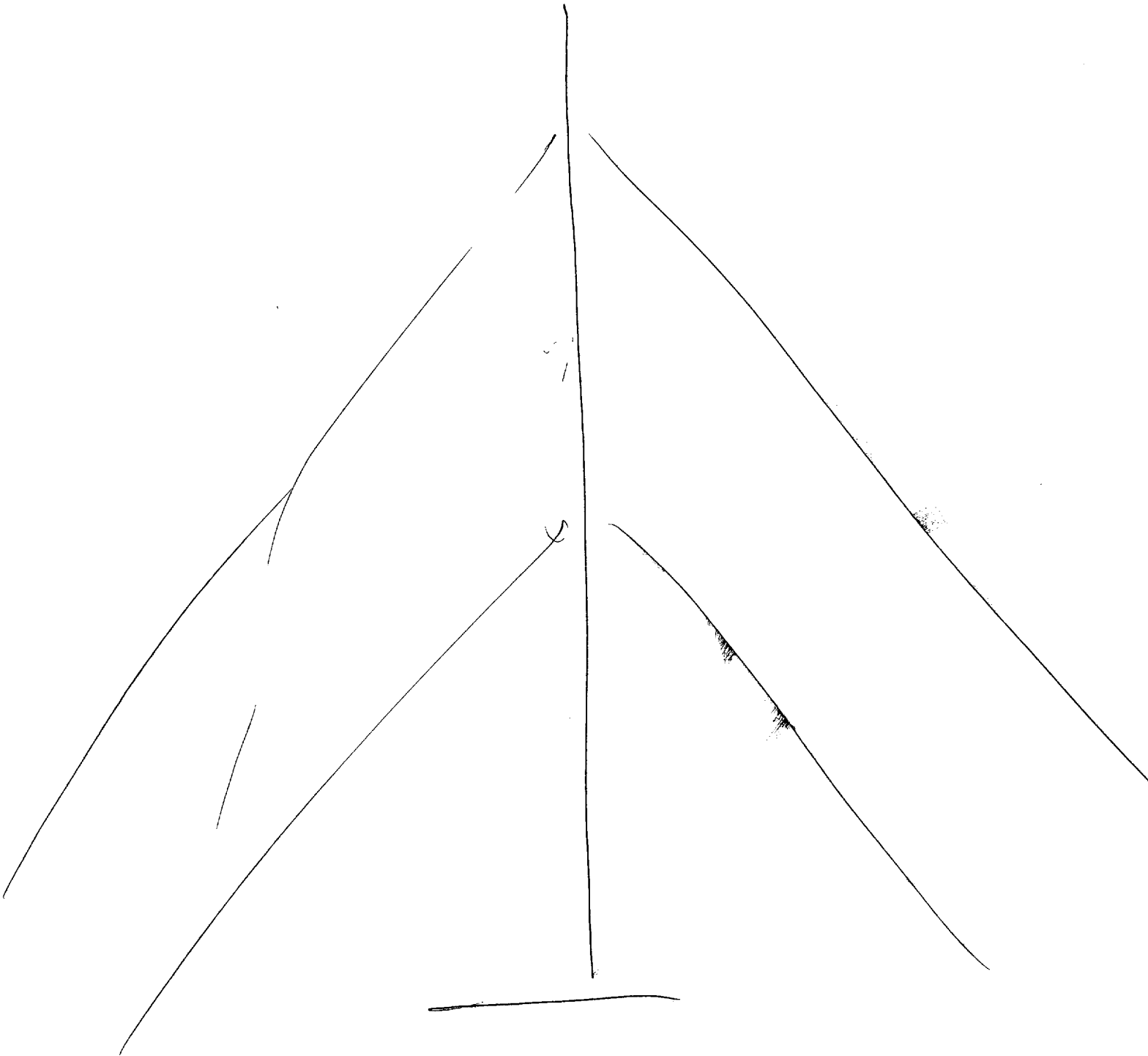


A. up-angle
across slope
down.
Hord - Airy
MM

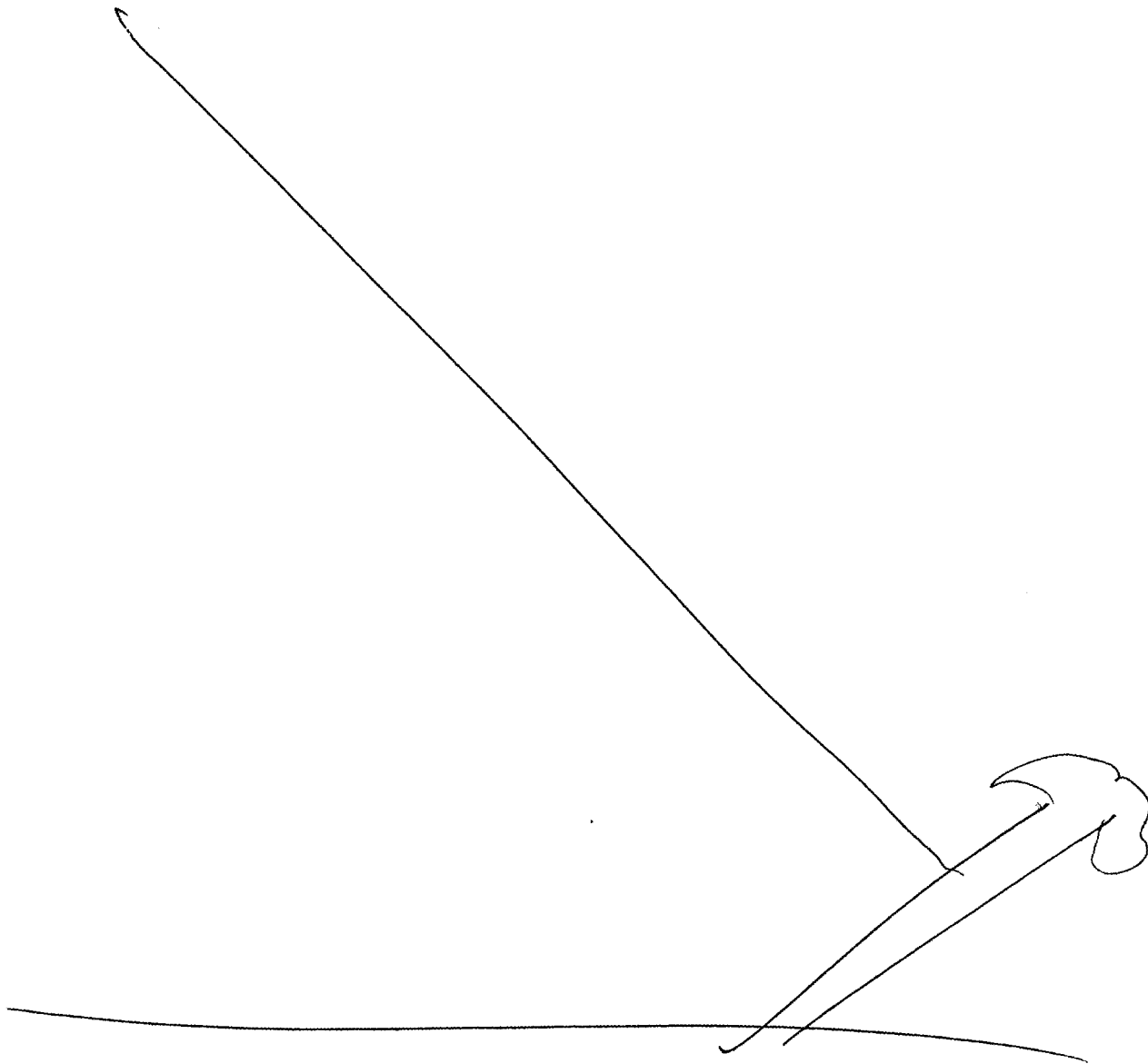
8. STRUCTURE

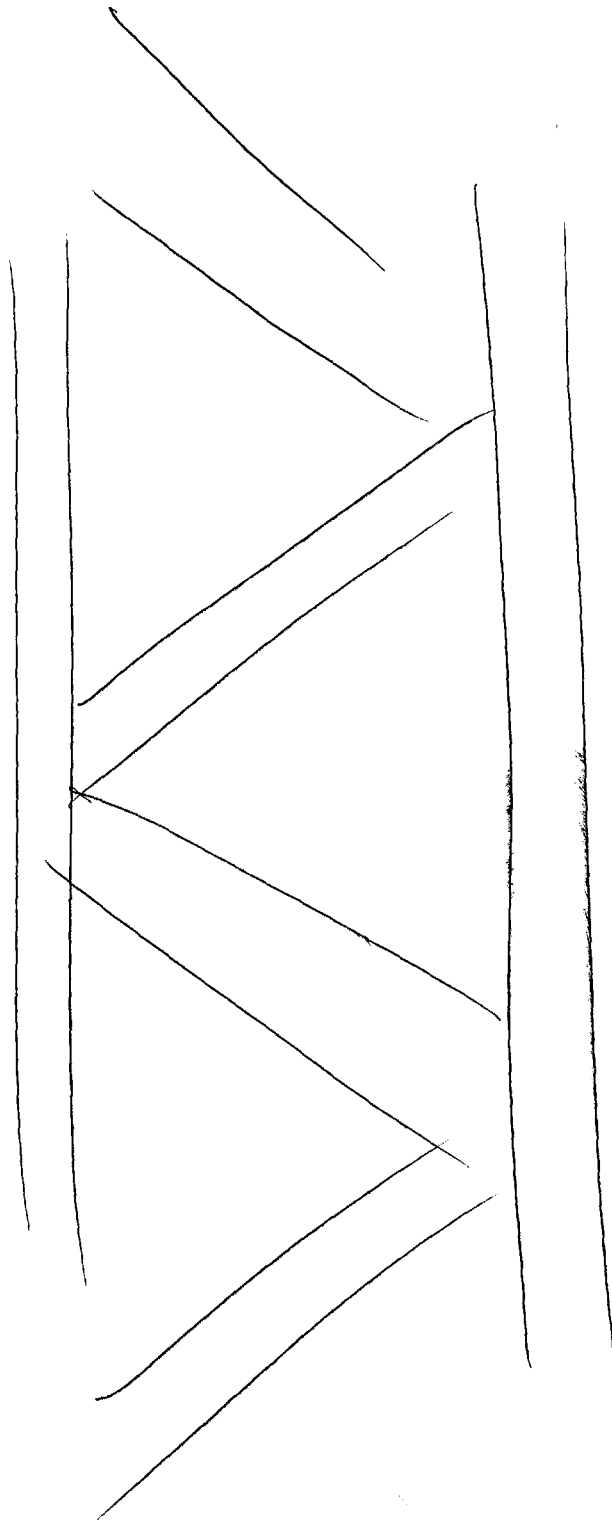
SZ
Tall
Narrow
diagonal
Lines
angles
steep
vertical

I feel like I'm next to
something --- I'm
in the air and
looking down and
along its side

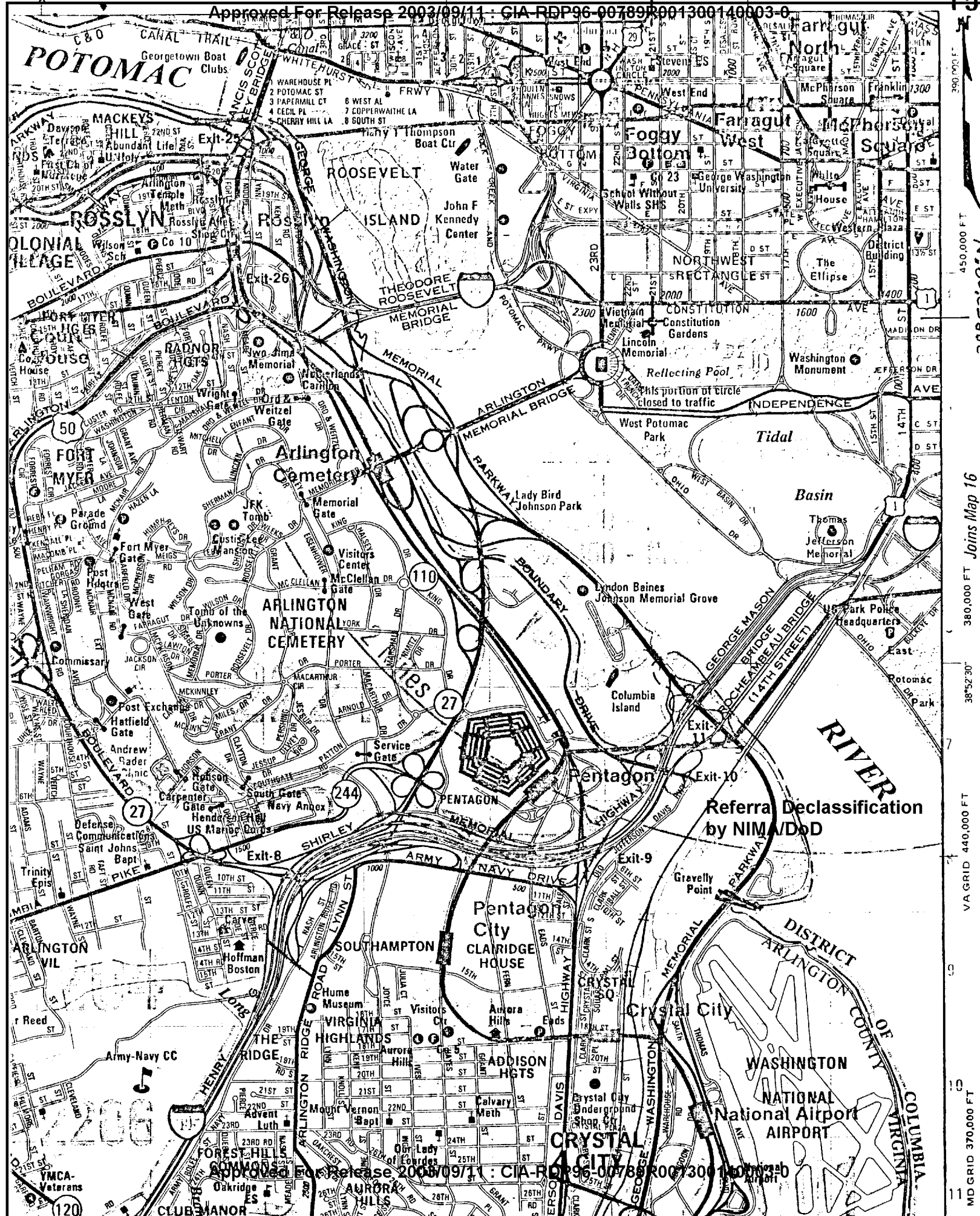


22





Approved For Release 2003/09/11 : CIA-RDP96-00789R001300140003-0



Referral Declassification by NIMA/DoD

Approved For Release 2003/09/11 : CIA-RDP96-00789R001300140003-0

390,000 FT
15
1450,000 FT
38°52'30"
380,000 FT Joins Map 16
440,000 FT
370,000 FT
10
11