

SECRET/NOFORN

PROJECT SUN STREAK

WARNING NOTICE: INTELLIGENCE SOURCES AND METHODS INVOLVED

PROJECT NUMBER: 6033-B SESSION NUMBER: 01
DATE OF SESSION: 23 JUN 89 DATE OF REPORT: 23 JUN 89
START: 0930 END: 1000
METHODOLOGY: SOLO VIEWER IDENTIFIER: 011

1. (S/NF/SK) MISSION: Determine the location and describe the Fort Meade Museum.

2. (S/NF/SK) VIEWER TASKING: Determine the location of the target at Encrypted Coordinates 957938/196395 and provide descriptives of the target.

3. (S/NF/SK) COMMENTS: No inclemencies noted. Summary of Information is attached to this report.

4. (S/NF/SK): EVALUATION: (3)

5. (S/NF/SK) SEARCH VALUE: (2)

*Summary as report
OK format as*

HANDLE VIA SKEET CHANNELS ONLY

SECRET/NOFORN

CLASSIFIED BY: DIA (DT)
DECLASSIFY: OADR

[Handwritten signature]

This document is made available through the declassification efforts
and research of John Greenewald, Jr., creator of:

The Black Vault



The Black Vault is the largest online Freedom of Information Act (FOIA) document clearinghouse in the world. The research efforts here are responsible for the declassification of hundreds of thousands of pages released by the U.S. Government & Military.

Discover the Truth at: <http://www.theblackvault.com>

011

SECRET

WORKING PAPER

23 JUN 89

TASKER

1. PROJECT: 6033-B.
2. ENCRYPTED COORDINATES: 957938/196395.
3. BACKGROUND: SEARCH IS CONDUCTED VIA A BEACON WHO ACCESSES A TARGET OF HIS CHOICE IN THE AREA OF FORT MEADE. A COPY OF A MAP OF THE FORT MEADE AREA IS PROVIDED FOR DOWSING.
4. MISSION:
 - A. UTILIZING A COPY OF THE FORT MEADE AREA, INDICATE ON THE MAP THE LOCATION OF THE TARGET.
 - B. AS AN ANCILLARY EFFORT, DESCRIBE WHAT THE BEACON IS OBSERVING AT THE TARGET SITE.

NOTE: PROVIDE SKETCHES IN SUPPORT OF YOUR EFFORT.

NOTE: THE BEACON WILL REMAIN AT THE TARGET SITE FOR AN ESTIMATED THIRTY MINUTES.

IF YOU ELECT NOT TO SHARE THE RESULTS OF THIS EFFORT, ADVISE OPS UPON SUBMISSION OF YOUR EFFORT.

Gv

SG1J



WENT TO THE POST GAS STATION

TO REGISTER HIS VEHICLE - Then stops at the bank on the way back to the office

23 JUN 89


VO11

0930-0955


MERV

START 0930

1. Impression of a bridge



2. an island with a small structure that stands alone - just big enough for one or two people



AOL

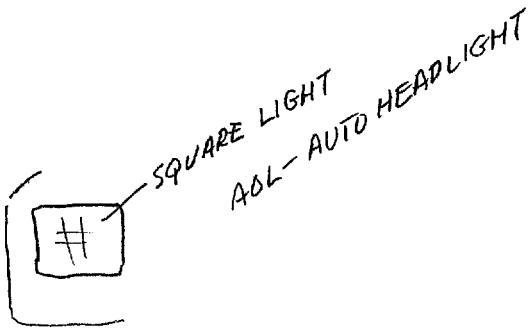
like vehicle registration point at the old gas station

AOL

also reminds me of

198 entrance to Post

3.



4.



human figure like someone swimming

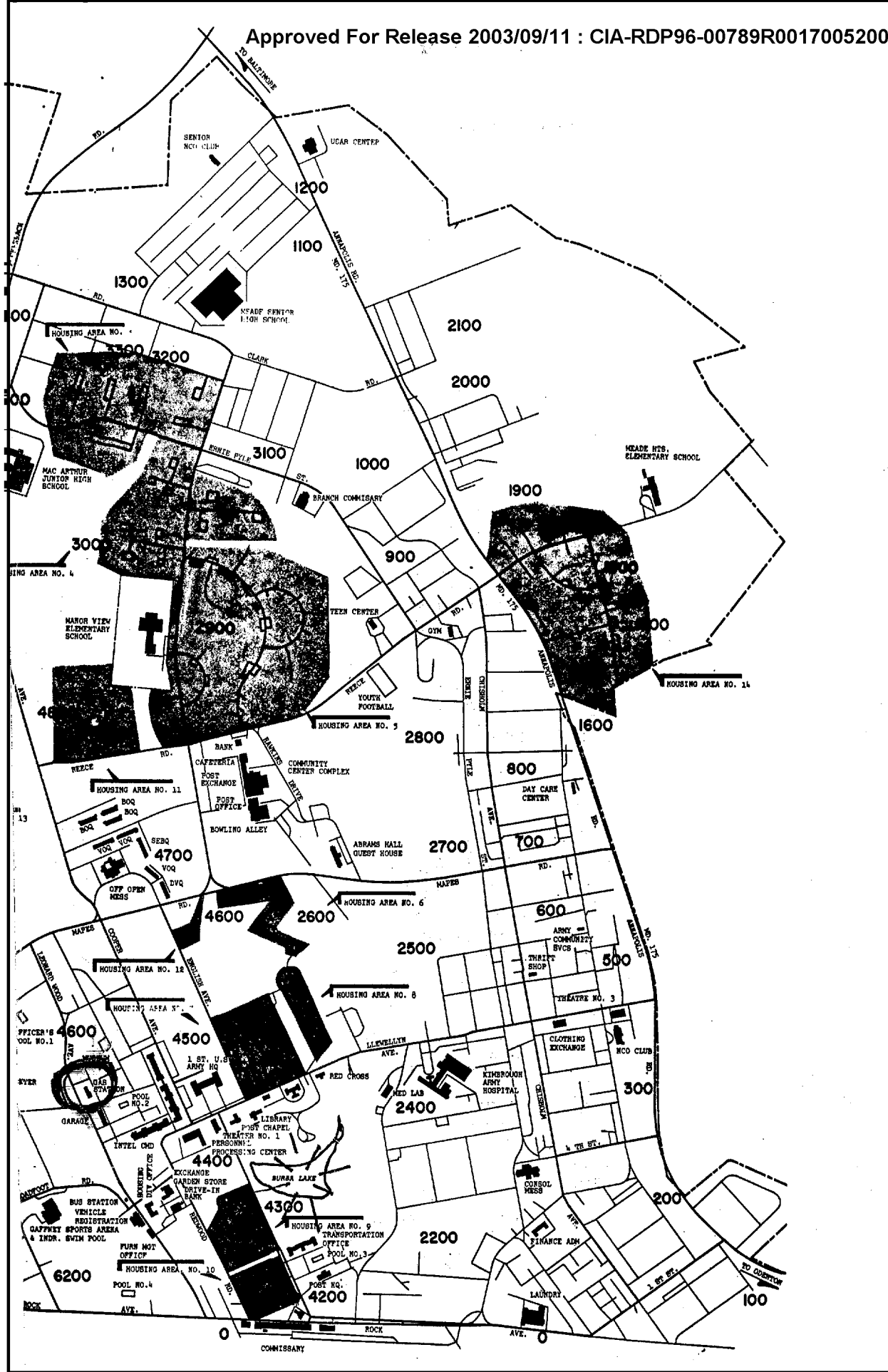
AOL
 like swimming
 pod #2
 not far from
 post gas station

The descriptions from this session could easily fit both the Post gas station and the entrance to Post at 198.

- a. there is a bridge nearby
- b. there is a body of water in both locations
- c. there is a man-made island at each location with a little building on it

Getting a much stronger impression of the area around the Post gas station

2015 B
011



Referral Declassification by NIMA/DoD