

Next 8 Page(s) In Document Exempt

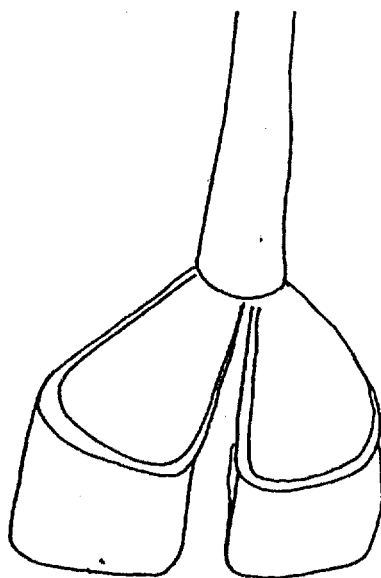
This document is made available through the declassification efforts
and research of John Greenewald, Jr., creator of:

The Black Vault



The Black Vault is the largest online Freedom of Information Act (FOIA) document clearinghouse in the world. The research efforts here are responsible for the declassification of hundreds of thousands of pages released by the U.S. Government & Military.

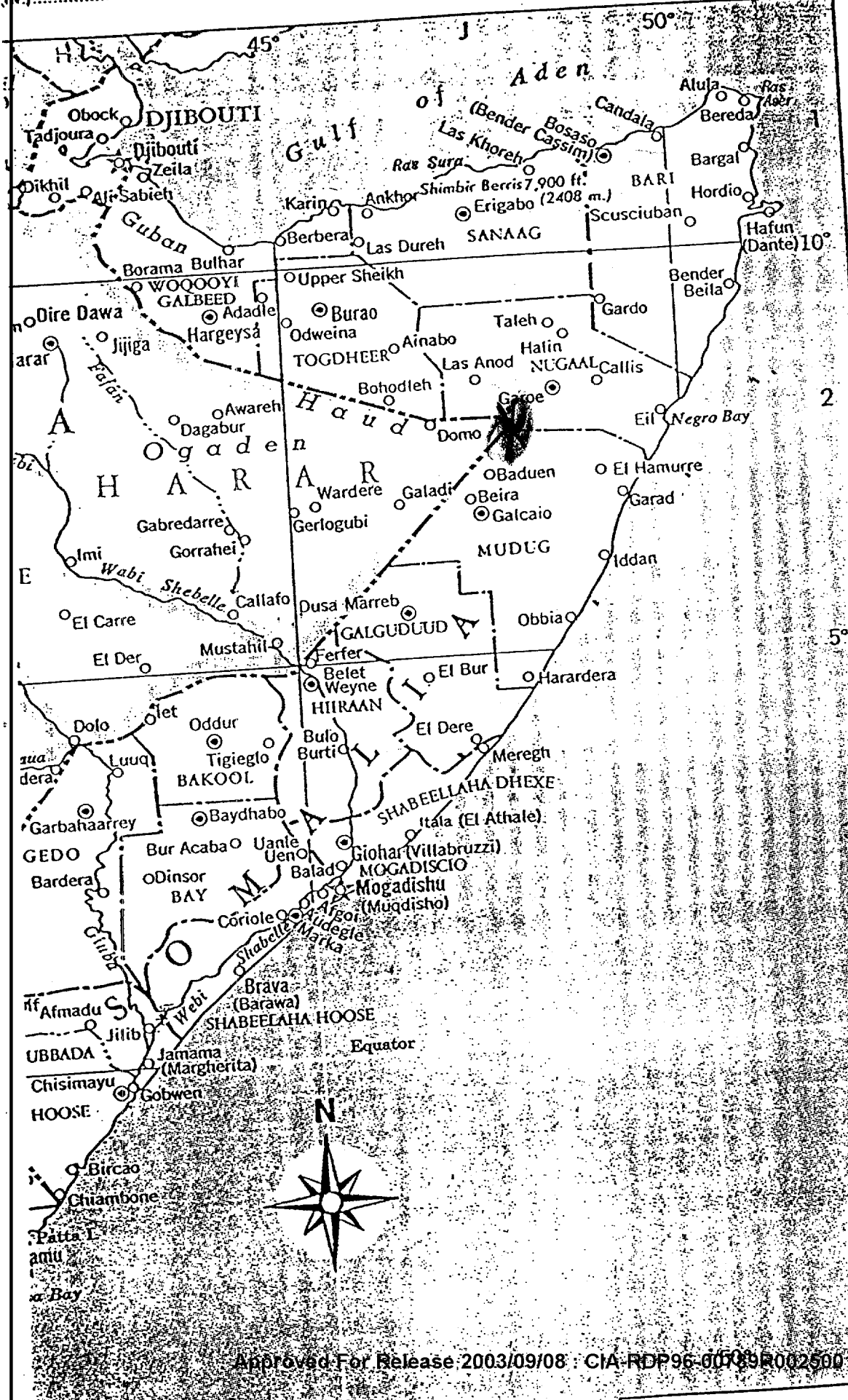
Discover the Truth at: <http://www.theblackvault.com>



2 — green, metallic
object associated with
current location
of target individual.

2)

End



OTHER FEATURES	
Alima (riv.)	B4
Congo (riv.)	C4
Crystal (mts.)	B4
Dja (riv.)	B3
Ivindo (riv.)	B3
Kadei (riv.)	B4
Kouilou (riv.)	C3
Likouala (riv.)	B4
N'Gounié (riv.)	B4
Niari (riv.)	A4
Ogooué (riv.)	C3
Sangha (riv.)	C3
Ubangi (riv.)	C3

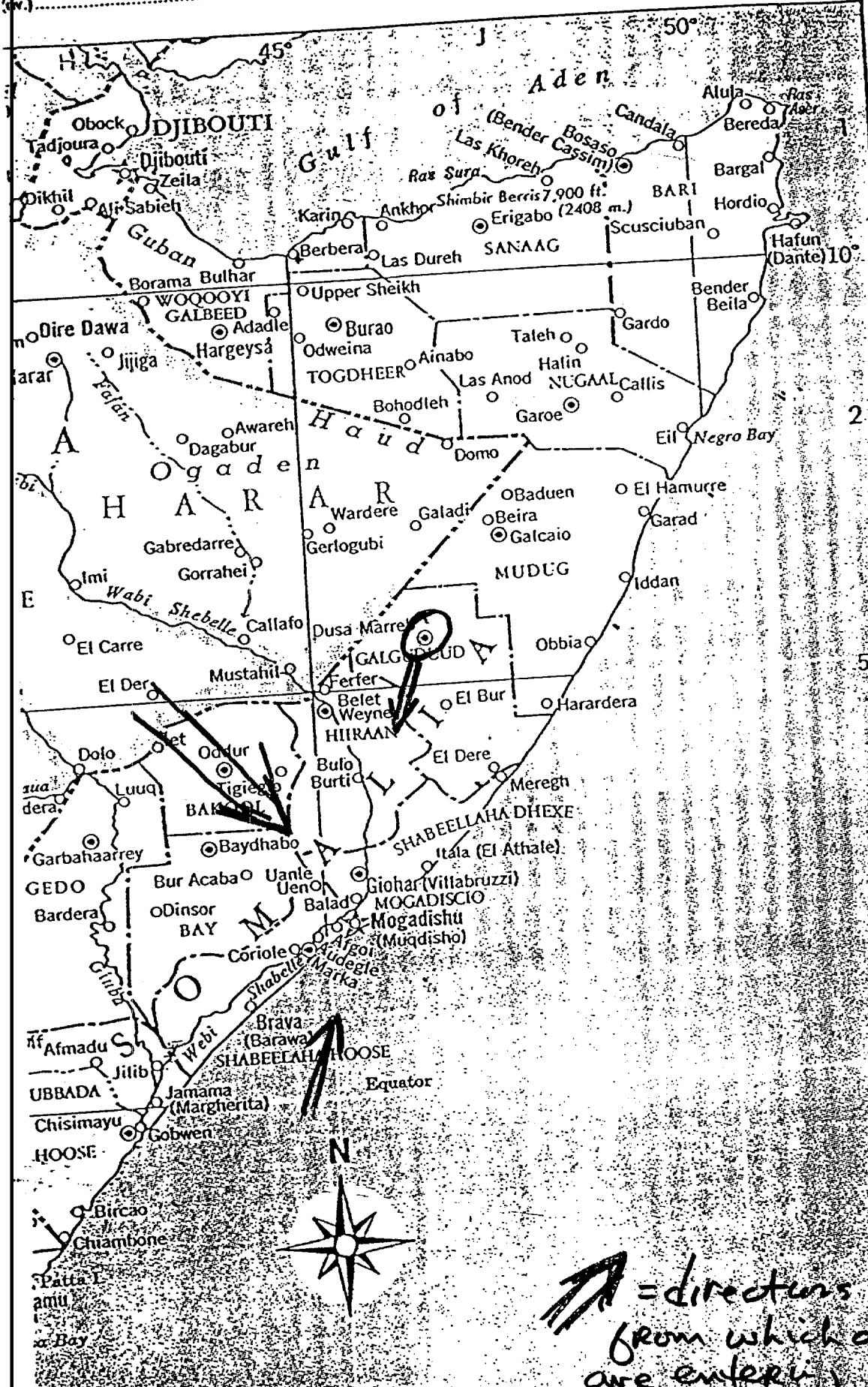
EQUATORIAL GUINEA TERRITORIES	
Bioko 78,000	
Rio Muni 203,000	

CITIES and TOWNS	
Bata 27,024	
Luba 19,933	
Malabo (cap.) 37,237	
Mbini 14,503	

OTHER FEATURES	
Biafra (bight)	
Bioko (isl.)	
Corisco (isl.)	
Elobey (isls.)	
Fernando Po (Bioko) (isl.)	

GABON CITIES and TOWNS	
Banda	
Bitam 5,936	
Booué	
Chinchoua	
Cocobeach	
Fougamou	
Franceville 9,345	
Iguéla	
Kango	
Kemboma	
Koula-Moutou 8,032	
Lalara	
Lambaréné 17,770	
Lastoursville	
Lekoni	
Libreville (cap.) 105,080	
Makokou 5,005	
Mayumba	
M'Bigou	
Médouneu	
Mekambo	
Mimongo	
Minvoul	
Mitzié	
Moanda 10,709	
Mouila 15,016	
Mounana 4,000	
N'Dendé	
N'Djolé	
Nyanga	
Okondja	
Omboué	
Owendo	
Oyem 12,455	
Port-Gentil 48,190	
Setté-Cama	

Approved For Release 2003/09/08 : CIA-RDP96-00789R002800140001-7



Owando	C4
Cyn	C4
Prigat	B4
Polme Note	141,700
Sembé	B3
Sibiti	B4
Souanké	B3
Zanaga	B4

OTHER FEATURES

Alima (riv.)	B4
Congo (riv.)	C4
Crystal (mts.)	B4
Oja (riv.)	B3
Ivindo (riv.)	C3
Kadei (riv.)	B4
Kouilou (riv.)	B4
Likouala (riv.)	C3
N'Gounié (riv.)	B4
Niari (riv.)	B4
Ogooué (riv.)	A4
Sangha (riv.)	C3
Ubangi (riv.)	C3

EQUATORIAL GUINEA TERRITORIES

Bioko	78,000	A3
Rio Muni	203,000	B3

CITIES and TOWNS

Bata	27,024	B3
Luba	19,933	A4
Malabo (cap.)	37,237	A4
Mbini	14,503	A4

OTHER FEATURES

Biafra (bight)	A4
Bioko (isl.)	A4
Corisco (isl.)	A4
Elobey (isls.)	A4
Fernando Po (Bioko) (isl.)	A4

GABON

CITIES and TOWNS

Banda	A4	
Bitam	5,936	A4
Booué	A4	
Chinchoua	A4	
Cocobeach	A4	
Fougamou	A4	
Franceville	9,345	A4
Iguéla	A4	
Kango	A4	
Kemboma	A4	
Koula-Moutou	8,032	A4
Lalara	A4	
Lambaréné	17,770	A4
Lastoursville	A4	
Lekoni	A4	
Libreville (cap.)	105,080	A4
Makokou	5,005	A4
Mayumba	A4	
M'Bigou	A4	
Médouneu	A4	
Mekambo	A4	
Mimongo	A4	
Minvoul	A4	
Mitzié	A4	
Moanda	10,709	A4
Mouila	15,016	A4
Mounana	4,000	A4
N'Dendé	A4	
N'Djolé	A4	
Nyangá	A4	
Okondja	A4	
Omboué	A4	
Owendo	A4	
Oyem	12,455	A4
Port-Gentil	48,190	A4
Setté-Cama	A4	

Hand-drawn arrows = directions from which arms are entering Mogadishu