

~~SECRET / STD~~

(WORKING PAPER)

DT-5

TO: Program Manager - SUN STREAK (U)

SUBJECT: Project 9003 (U)

1. (S/STD) On 7 February 1980, five sessions were conducted to accomplish the following: Determine the geographic location identified as [ ] determine the current location of a target vessel identified as [ ] and, identify and describe the location(s) of suspected delivery points for the illegal contraband in the form of drugs.

SG1A

SG1A

2. (S/STD) Remote Viewer 003 described two geographical locations, the result of a dowsing/search effort against the target, [ ] The first area of interest was described as being located in the northern coastal area of the Redwood National Park, California. The second area was seen as being located in the immediate vicinity of Rockport, California. See TAB A. Viewer 003 described the target site in terms of a high cliff or bluffs overlooking a coast line. Access to land from the ocean appeared difficult and the water's edge seemed lined with large rocks. A wooden frame structure with weathered white-paint siding was in the target area.

SG1A

(DPS COMMENTS: Viewer 003 was unable to determine the current location of the vessel).

~~SECRET / STD~~

This document is made available through the declassification efforts  
and research of John Greenewald, Jr., creator of:

# The Black Vault



The Black Vault is the largest online Freedom of Information Act (FOIA)  
document clearinghouse in the world. The research efforts here are  
responsible for the declassification of hundreds of thousands of pages  
released by the U.S. Government & Military.

**Discover the Truth** at: <http://www.theblackvault.com>

~~SECRET / STD~~

3. (S/STD) Remote Viewer 018 identified the following areas as projected delivery sites for the illegal contraband. The first was located immediately south of Eureka, CA; the second, immediately south of Point Delgada, CA; and the third, in an area known as Bodega Bay. See copy of strip map at TAB B. Two areas identified as Fort Ross, CA, and Bodega Bay respectively, appeared related to the name

SG1A

(OPS COMMENTS: 018 was unable to determine the vessel's current location).

4. (S/STD) According to the dowsing efforts conducted by Remote Viewer 032, the ship was located at 41 30N / 137 10 W in an area northeast of Kermit Roosevelt Seamount. Viewer 032 perceived the vessel as sailing from a south to north along the California coast. The  will download its cargo to smaller craft at several points along the coast. In turn, the smaller craft will throw waterproof floating packages containing the drugs near the surf. The packages are somehow illuminated; they subsequently picked up by waiting personnel along the beach. The drop activity is scheduled to take place under cover of darkness and at "or near secluded beaches." The area known as "Russian Gulch" (TAB C), located in the vicinity of Mendocino, CA, and Point Cabrillo, CA (See TAB C) was singled out as an area of singular interest.

(OPS CMTS: 032 was unable to access the concept of  per se).

SG1A

~~SECRET / STD~~


**SECRET/STD**

5. (S/STD) OPERATIONAL COMMENTS:

a. (S/STD) Remote Viewer 079 was unable to access the target. Remote Viewer 025 was improperly tasked and accessed a vessel located immediately north of Puerto Rico and bound for the southeastern coast of the US.

b. (S/STD) In summary, the remote viewing effort suggests a likelihood of the unloading of contraband in the form of illegal drugs along the shore in the vicinity of designated areas described as isolated beaches. The areas of specific interest are highlighted at TAB D. Only one viewer provided an indicator that the vessel was at 41 degrees north on a course towards a destination north of Eureka.

ENCLOSURES



SG1J

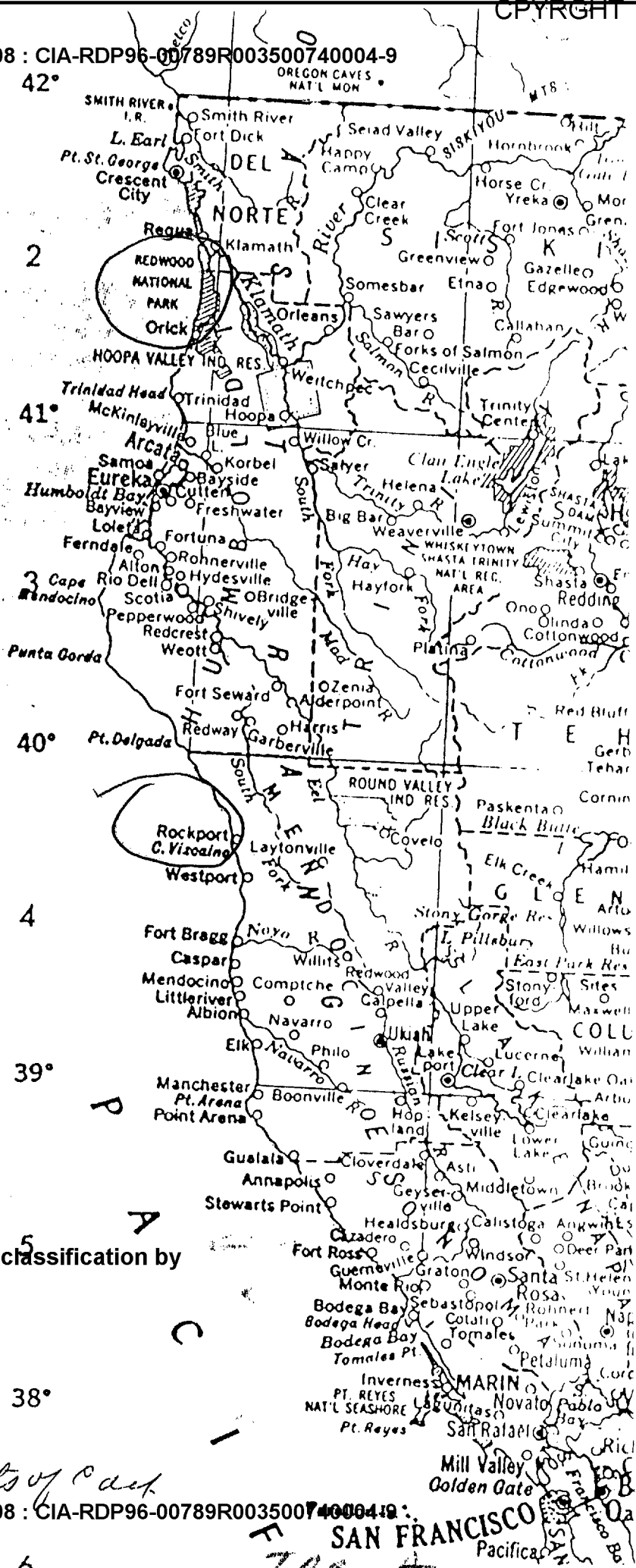
TAB A THRU TAB D

Branch Chief

**SECRET/STD**

P: 9003  
D: 960207  
V: 003  
S: 01


42°  
41°  
40°  
39°  
38°



Referral Declassification by NIMA/DoD

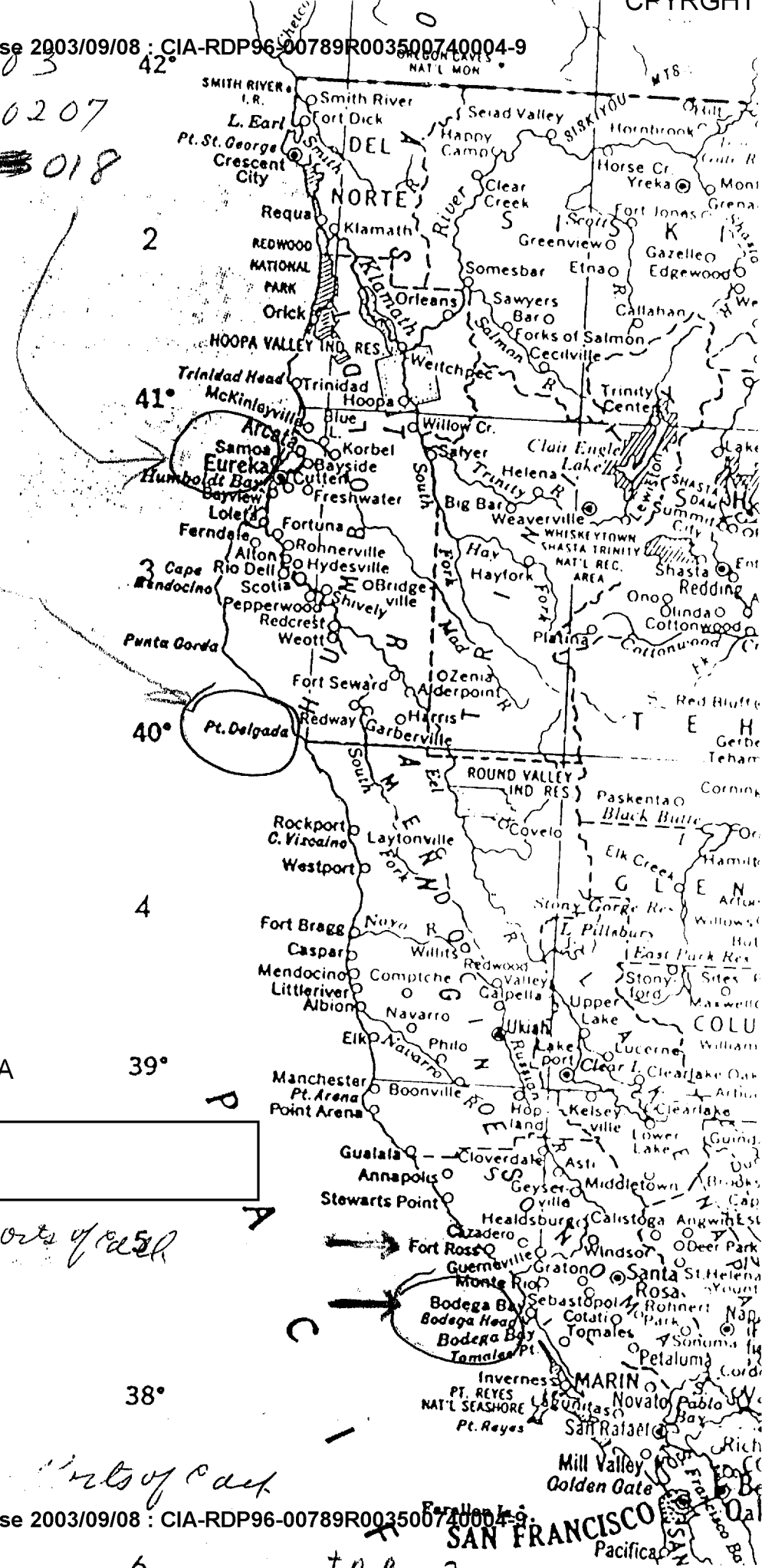
P 9003  
D 900207  
V ~~018~~  
S 01

SG1A



Ports of call

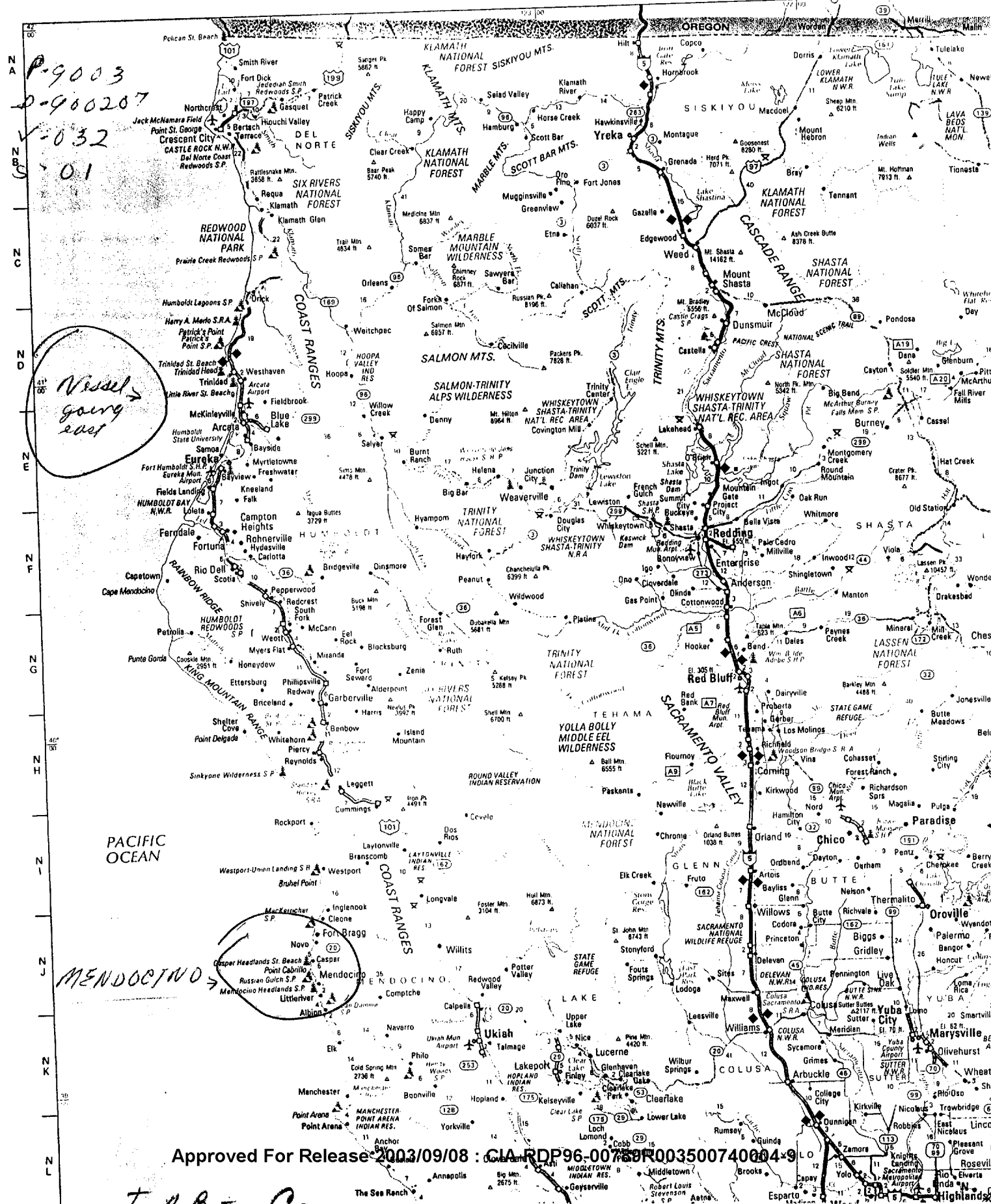
Ports of call



Mileage Between Principal Cities

Eureka	309	571	84	286	680	188	360	282	252	341	412	158	377	298	807	282	325	354	223	403	332	277	185	51	217	150	63	166	258	42
Sacramento	311	273	382	298	44	382	312	67	82	66	43	586	163	133	509	90	128	159	109	110	82	297	120	32	182	291	124			
San Francisco	367	328	365	282	47	387	367	85	8	152	138	637	218	226	90	514	44	75	52	205	79	328	164	65	182	349	157			
San Jose	402	364	409	325	79	347	401	82	42	185	169	675	251	259	126	468	44	31	102	236	268	175	63	123	309	93				
Stockton	362	284	416	332	56	335	363	29	74	117	94	637	214	184	51	459	82	79	110	115	161									

Devils Postpile National Monument, NP-11  
 Fisherman's Wharf, ND-70  
 Point National Historic Site, ND-19  
 Golden Gate Nat'l Recreation Area, ND-19  
 Golden Gate Park, ND-19  
 Inyo National Forest, NP-17  
 Lake Tahoe, NK-13  
 Lassen Volcanic National Park, NF-10



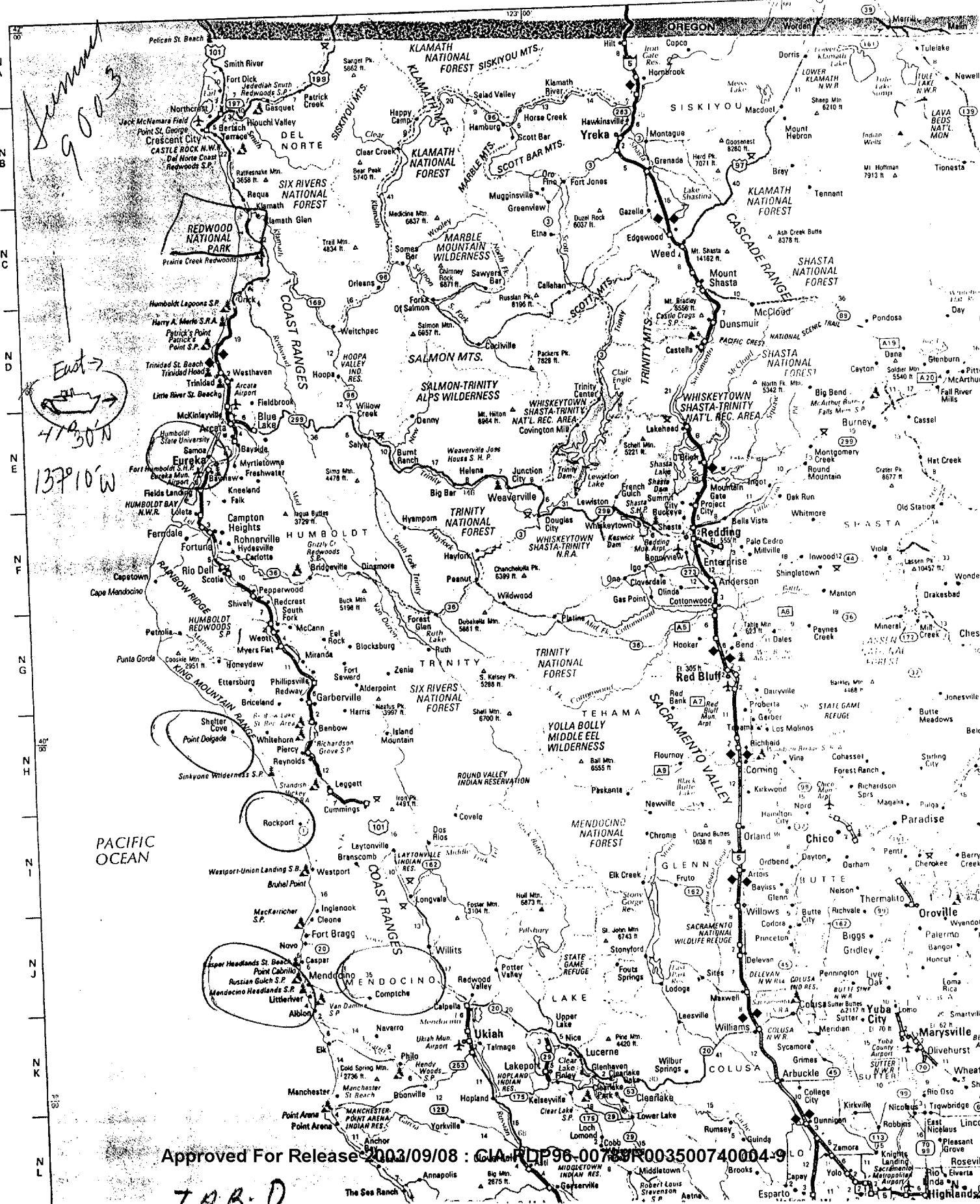
TAR-C

Mileage Between Principal Cities

	Allura	Crescent City	Eureka	Fairfield	Fort Bidwell	Grass Valley	Hamilton City	Marion	Orleans	Red Bluff	Redding	Shasta	Yreka	Yuba City													
Eureka	309	571	84	286	680	188	360	282	252	341	412	158	377	298	807	282	326	354	223	403	332	297	150	63	166	258	42
Sacramento	311	273	382	298	44	382	312	67	82	68	43	586	163	133	509	90	126	159	109	110	51	217	150	63	166	258	42
San Francisco	367	328	365	282	47	387	367	85	8	152	138	637	218	226	90	514	44	75	52	205	82	297	120	32	182	291	124
San Jose	402	364	409	325	79	347	401	82	42	185	169	675	251	259	126	468	44	31	102	236	79	328	164	66	182	349	167
Stockton	362	284	416	332	56	335	363	29	74	117	94	637	214	184	51	459	82	79	110	115	161	268	175	63	123	309	93

Devils Postpile National Monument, ND 17  
 Fisherman's Wharf, ND 20  
 Point National Historic Site, ND 19  
 Golden Gate Nat'l Recreation Area, ND 19  
 Golden Gate Park, ND 19  
 Inyo National Forest, NP 17  
 Lake Tahoe, NK 13  
 Lassen Volcanic National Park, NF 10

Approved For Release 2003/09/08 : CIA-RDP96-00783R003500740004-9



Approved For Release 2003/09/08 : CIA-RDP96-00783R003500740004-9

TAB-D