


20 Jul 28

9 QTS-7
072

- Old, decrepit, predominantly yellow and brown ^{twig-} appearing vessel of about 52' ft in length - fishing boat - smelly, dirty.
- appeared to be a crew of 5-6 males
- Name ends in " - - - - OX " reminiscent of a Greek word as in "Xeborok"
- attempts to surface registry number indicates "R-1575-90."
- drugs in a roll ^{off wall-} stashed on port-side in the cabin - appears to be some form of hashish.



canvas (tarp) material

- heading - northwest to unboat
- loaded ^{over night} from ^{passing} mother ship physically identified as "Primrose" predominant black hull, white superstructure

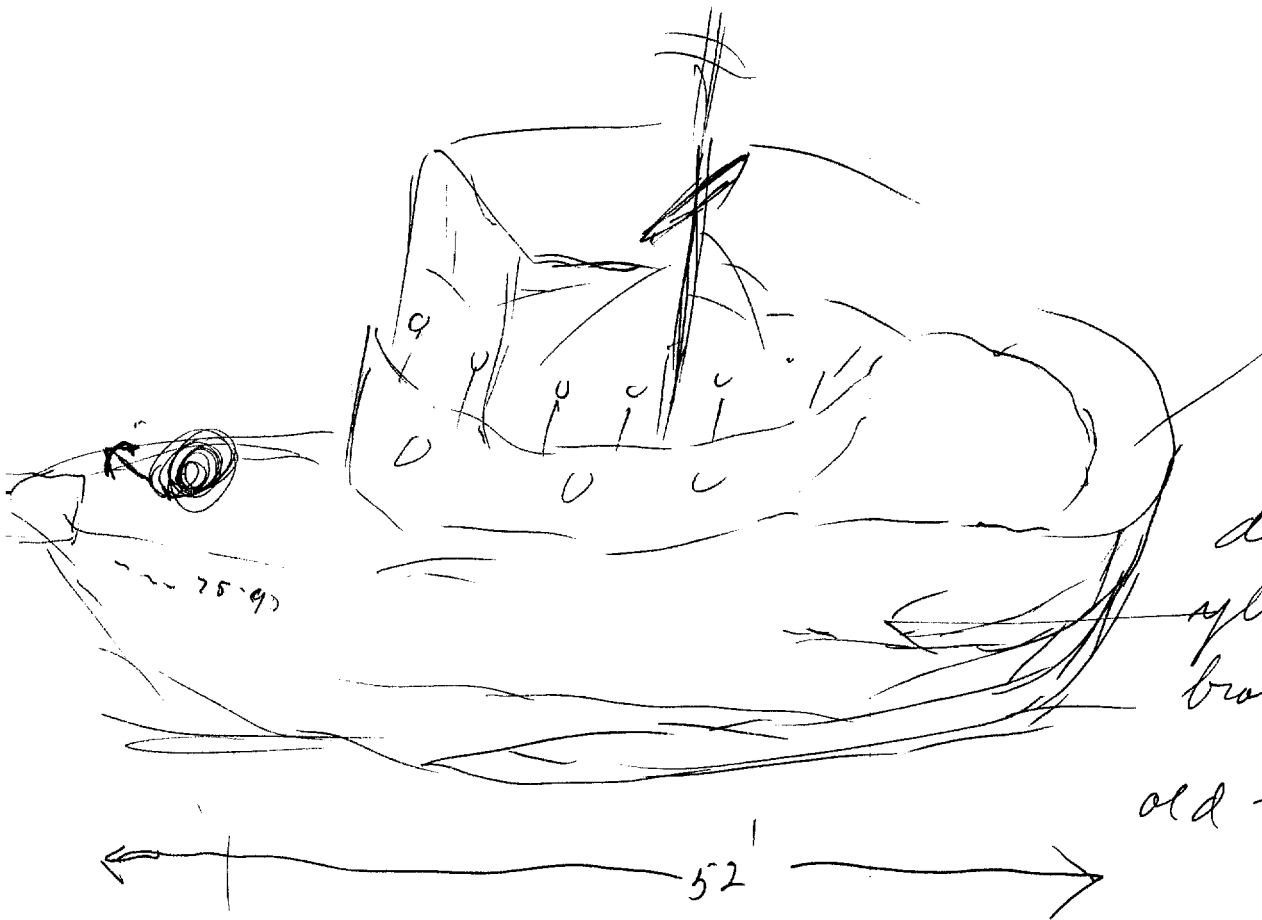
This document is made available through the declassification efforts
and research of John Greenewald, Jr., creator of:

The Black Vault



The Black Vault is the largest online Freedom of Information Act (FOIA) document clearinghouse in the world. The research efforts here are responsible for the declassification of hundreds of thousands of pages released by the U.S. Government & Military.

Discover the Truth at: <http://www.theblackvault.com>



dominant
yellow
brown secondary
old - nearly decaying

52'

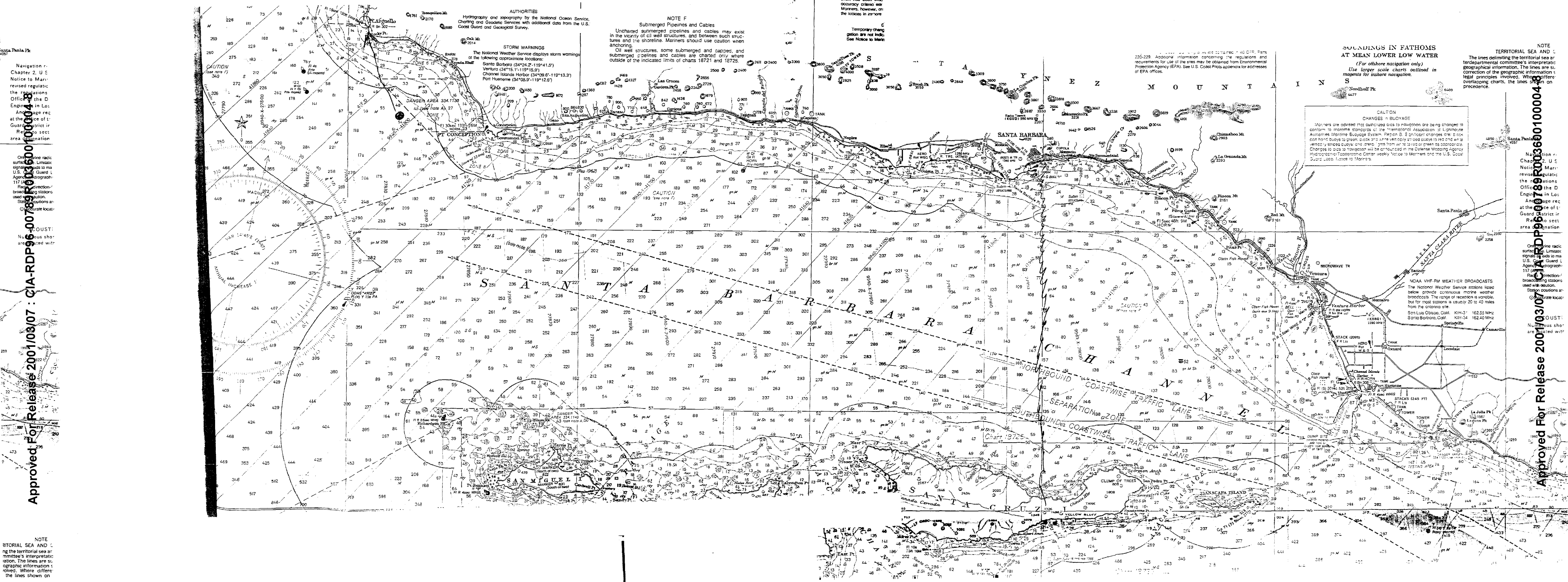
Registry no.

R-1575-90

5-6 small on
board

Monk ends in ---OK

Zuber
LHA



Navigation r-
Chapter 2, U.S.
Notice to Mar-
revised regula-
the regulations
Office in Los
Angeles reg-
at the Office of
Guard District in
Refer to sect
area designation

On-line radi-
surface. Limit-
signals to ma-
U.S. Coast Guard
Agency Hydro-
117 (A) (1) (1)
Rac- (direction-
broadcasting sta-
used with au-
Station locations at
Coordinate loca-

COAST-
Numerous sho-
are listed with

Approved For Release 2001/03/07 : CIA-RDP96-00789R000600000048-8

NOTE
TERRITORIAL SEA AND C
The lines delimiting the territorial sea ar
interdepartmental committee's interpretat
geographical information. The lines are su-
correction of the geographic information s
legal principles involved. Where there are di-
overlapping charts, the lines shown on
precedence.

NOTE F
Submerged Pipelines and Cables
Uncharted submerged pipelines and cables may exist in the vicinity of oil well structures, and between such structures and the shoreline. Mariners should use caution when anchoring.
Oil well structures, some submerged and capped, and submerged pipelines and cables are charted only where outside of the indicated limits of charts 18721 and 18725.

STORM WARNINGS
The National Weather Service displays storm warnings at the following approximate locations:
Santa Barbara (34°24.2' - 119°41.5')
Ventura (34°15.1' - 119°15.9')
Channel Islands Harbor (34°09.8' - 119°13.3')
Port Hueneme (34°08.9' - 119°12.8')

CAUTION
Temporary change-
gation are not indic-
See Notice to Mar-
in

SOUNDINGS IN FATHOMS
AT MEAN LOWER LOW WATER
(For offshore navigation only)
Use larger scale charts outlined in
margin for inshore navigation.

CAUTION
CHANGES IN BUOYAGE
Mariners are advised that buoys used for navigation are being changed to conform to national standards of the International Association of Lightkeepers. Automatic Buoyage System, Region B. Significant changes are: a) box can non-hand buoys to green, black and white vertically striped buoys to red and white vertically striped buoys; and b) red and white vertically striped buoys to red and white vertically striped buoys. Changes to buoyage will be announced in the Defense Mapping Agency Hydrographic/Topographic Chart weekly Notice to Mariners and the U.S. Coast Guard Local Notice to Mariners.

NOAA VHF-FM WEATHER BROADCASTS
The National Weather Service stations listed below provide continuous marine weather broadcasts. The range of reception is variable, but for most stations is usually 20 to 40 miles from the antenna site.
San Luis Obispo, Calif. KIH-31 162.55 MHz
Santa Barbara, Calif. KIH-34 162.40 MHz

NOTE
TERRITORIAL SEA AND C
The lines delimiting the territorial sea ar
interdepartmental committee's interpretat
geographical information. The lines are su-
correction of the geographic information s
legal principles involved. Where there are di-
overlapping charts, the lines shown on
precedence.

Navigation r-
Chapter 2, U.S.
Notice to Mar-
revised regula-
the regulations
Office in Los
Angeles reg-
at the Office of
Guard District in
Refer to sect
area designation

On-line radi-
surface. Limit-
signals to ma-
U.S. Coast Guard
Agency Hydro-
117 (A) (1) (1)
Rac- (direction-
broadcasting sta-
used with au-
Station locations at
Coordinate loca-

COAST-
Numerous sho-
are listed with

Approved For Release 2001/03/07 : CIA-RDP96-00789R000600000048-8

NOTE
TERRITORIAL SEA AND C
The lines delimiting the territorial sea ar
interdepartmental committee's interpretat
geographical information. The lines are su-
correction of the geographic information s
legal principles involved. Where there are di-
overlapping charts, the lines shown on
precedence.