

~~SECRET~~

INSCOM

GRILL FLAME

PROGRAM

SESSION REPORT

CLASSIFIED BY:MSG,DAMI-ISH

DATED: 051630ZJUL78

REVIEW ON: May 2001

NOT RELEASABLE TO FOREIGN NATIONALS

~~SECRET~~

GRILL FLAME

copy 1 of 2 copies

This document is made available through the declassification efforts
and research of John Greenewald, Jr., creator of:

The Black Vault



The Black Vault is the largest online Freedom of Information Act (FOIA)
document clearinghouse in the world. The research efforts here are
responsible for the declassification of hundreds of thousands of pages
released by the U.S. Government & Military.

Discover the Truth at: <http://www.theblackvault.com>

~~SECRET~~

SUMMARY ANALYSIS

REMOTE VIEWING (RV) SESSION DCC-61

1. (S/NOFORN) This report documents a remote viewing session conducted in compliance with a request for information.
2. (S/NOFORN) The remote viewer's impressions of the target are provided as raw intelligence data, and as such, have not been subjected to any intermediate analysis, evaluation or collation. Interpretation and use of the information provided is the responsibility of the requestor.
3. (S/NOFORN) The protocol used for this session is detailed in the document Grill Flame Protocol, AMSAA Applied Remote Viewing Protocol (S), undated.
4. (S/NOFORN) Following is a summary of the viewer's impressions during the remote viewing session. At TAB A are drawings made by the remote viewer reference his impressions of the target site. At TAB B is target cuing information provided the remote viewer. At TAB C are control analyst comments.

NOT RELEASABLE TO FOREIGN NATIONALS

~~SECRET~~

~~SECRET~~

TRANSCRIPT SUMMARY

REMOTE VIEWING (RV) SESSION DCC-61

1. (S/NOFORN) Source #07 provided the following information regarding the vicinity of UTM coordinates [REDACTED] at 1600 hours on 27 May 1981 at the target location.

SG1A

a. Several masonry buildings were observed, one of which had 6 to 8 masonry steps leading to a broad platform type porch. This porch area had columns attached to the building. To the left of the porch on the left side of the building was a long overhang. To the rear (opposite from porch area) either a "wing" or a separate building protruded to the left.

b. To the right and rear of the building are rugged hills or cliffs. To the right of the building is another smaller building.

c. Inside the main door of the masonry building (the end away from the hills) is a large entry hall or big room having a guard standing at attention and a desk nearby which resembled a "desk watch" during quiet hours. The building houses "high ranking people" concerned with an area which could be intelligence or something similar.

d. The highest ranking or most important individual in the building was located to the right and deeper into the building at a place having another open foyer area and guard. The heavy "pomp" and protection surrounding this person made it appear he was a general officer.

2. (S/NOFORN) At the time of observation this "general officer" was located elsewhere. Further data is as follows:

a. The "general officer" was described as being 5'9" to 5' 10" in height. 160 lbs in weight, having dark hair and a roundish face, and being cleanshaven.

b. The "general officer" was located with another undescribed person in the back seat of a shiny black car having a chauffeur which was (at the time) moving through city traffic. The two persons were unperturbed, as though they were used to the horns and noises of such traffic.

c. The "general officer" was not in uniform as would be expected. He was observed "pouring over" some sort of charts or maps having a large round symbol with radiating lines (sketch #2) believed to designate a geographic area with a road network like divided highway(s). Source #07 believed that the circle/lines represented the highest place "that the general officer" could go in his chain (of command). "The buck stops here," so to speak.

~~SECRET~~

~~SECRET~~

Also, the circle represented the seat of political power, and the "general officer" had anxiety about the place thusly designated.

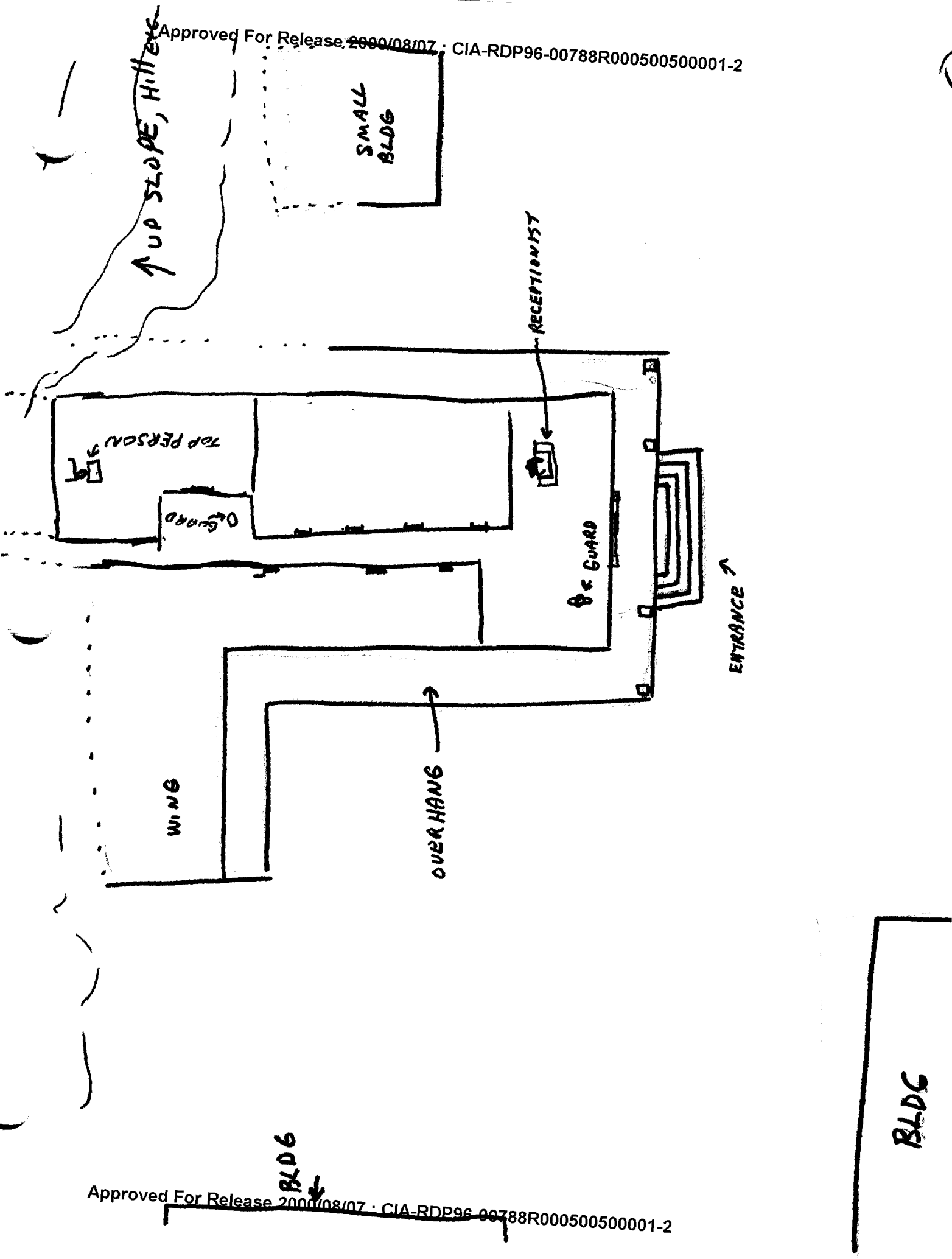
d. When observed in the car, the "general officer" was believed to be traveling enroute to a big meeting, and that that fact was important to him. Also, the source believed that the "general officer" was concerned with troops having a symbol association with a feline type carnivorous animal such as a lion or tiger. The source's feeling was that the "general officer" had either just received tremendous power, or had a potential to achieve tremendous power and notariety. There existed a perceived threat, and he had been given the authority to deal with it.

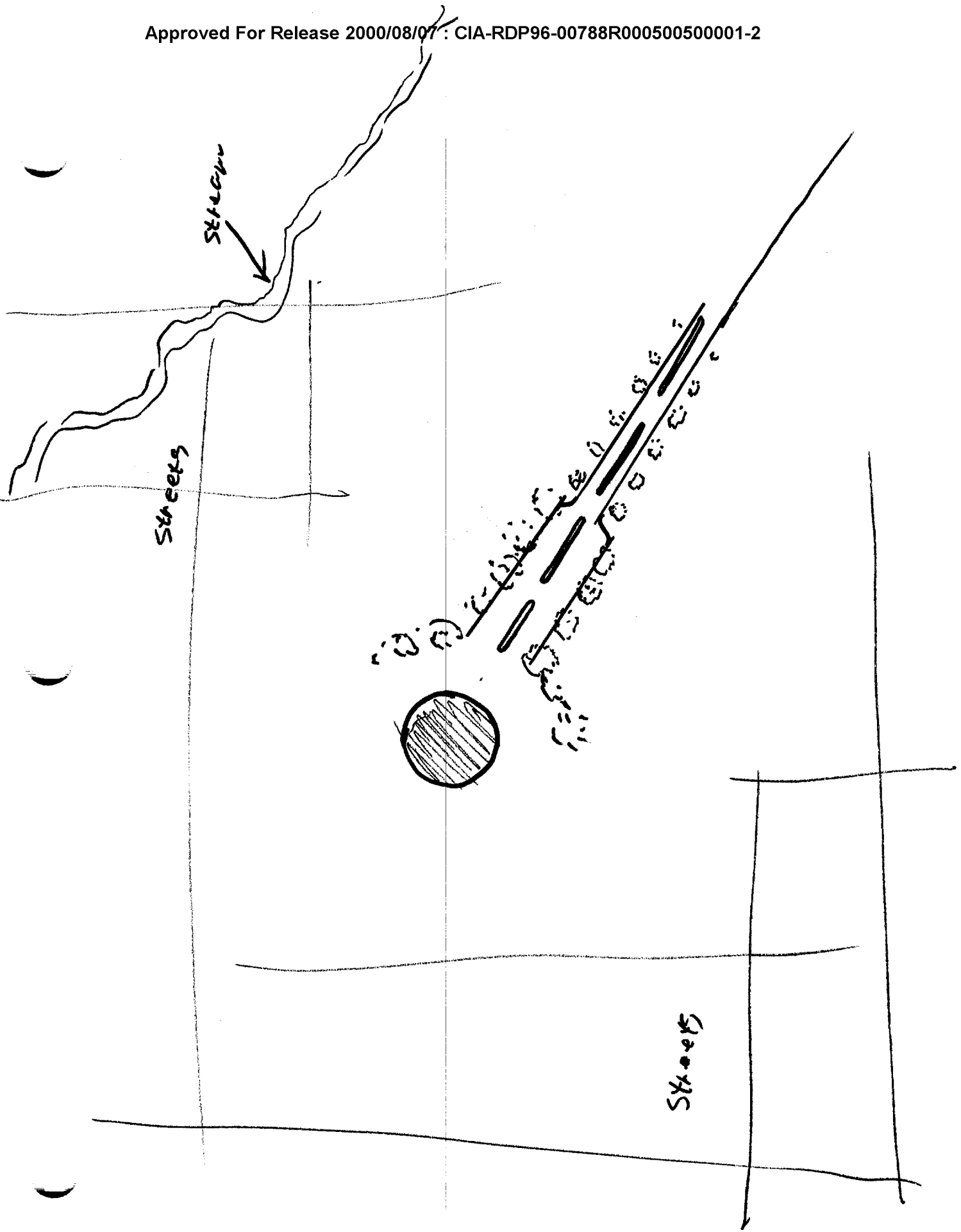
3. (S/NOFORN) Source #07 provided the following information regarding the "general officer's" future activities/plans up to Fall 1981.

a. His plan of action "doesn't come off." It might have, but in his eagerness he "showed his hand," making him feel vulnerable in relation to a couple of powerful people who otherwise would have been neutral. As a result, the whole thing will be just delayed, but he will not know for how long. He will feel he lost some ground politically. The terms 1D or ID will be important to him. This situation will occur because something beyond his control will sour and the overall effort will "peter out."

~~SECRET~~

TAB





TAB

~~SECRET~~

TARGET CUING INFORMATION

REMOTE VIEWING (RV) SESSION DCC-61

1. (S/NOFORN) The remote viewer was not given a pre-mission briefing.
2. (S/NOFORN) During the session the remote viewer was asked to go to the following UTM coordinate: [REDACTED] and describe the target area at 1600 hours local target time on the 27th of May 1981.

SG1A

NOT RELEASABLE TO FOREIGN NATIONALS

~~SECRET~~

TAB

~~SECRET~~

CONTROL ANALYST COMMENTS

REMOTE VIEWING (RV) SESSION DCC-61

1. (S/NOFORN) Prior to the session, interviewer #14 was provided a sheet of paper with the following data:

a. Targeting Data (for IVer and RVer):

SG1A

(1) Your target as designated by the UTM coordinate [REDACTED]

(2) Access the target at 1600 hours, today (27 May 1981), at the target location.

b. EEI: (for IVer only)

(1) General description of the target area.

(2) Move throughout area obtaining general activity descriptors and quick descriptions.

(3) Move in time to 3 June 1981, 1600 hours - describe any changes in activity or activity levels.

2. (S/NOFORN) Prior to the session, the control analyst advised the IVer that the greatest interest was in the activity within about 1KM radius of the target location. IVer #14 was instructed to move the RVer around and not let (07) get "bogged down" in minute detail.

3. (S/NOFORN) In-session Guidance: During the session the control analyst provided the interviewer the following guidance/direction at the approximate times indicated:

a. +07 min: "Move(#07) around the building - get a four-sided description."

b. +11 min: "Move(#07) around the building."

c. +15 min: "Have (#07) expand consciousness and determine the purpose or function of the building."

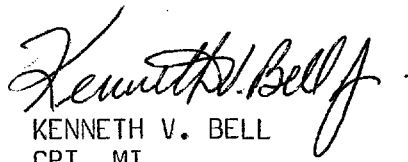
d. +20 min: "Have (#07) locate the highest ranking individual assigned or associated with this building."

e. +20 min: (correction) "Have (#07) locate the most important individual associated with this building."

~~SECRET~~

~~SECRET~~

- f. +23 min: "Beacon in on him and find him regardless of place."
- g. +25 min: "When you think ((#07's) ready, have (#07) ask him what his most important concerns are at this time."
- h. +36 min: "Ask him what's the meaning of the round thing in the chart or map."
- i. +36 min: "Have (#07) ask the guy."
- j. +45 min: "Okay, now we need to know if the 'general' ever really does use his power to gain notariety. I don't know how to do it, think about it."
- k. +51 min: "(#07) used the term 'showed his hand.' I'd like to know if he 'played his hand.' In other words, did he actually move?"
- l. +55 min: "Let's have (#07) visualize a time line. Let's figure out how far ahead in the future (#07) is."
- m. +55 min: "That's the last question. Bring (#07) back after we get an answer."


KENNETH V. BELL
CPT, MI
Analyst

~~SECRET~~