

COORDINATE REMOTE VIEWING TRAINING (CRVT)

CRVT Report: 942

DATE/TIME CONDUCTED: 221427 Oct82

SOURCE #: 63

FILE #: 14

SITE: Bay in Dominican Republic

EVALUATION: No valid S1's or S2's

This document is made available through the declassification efforts
and research of John Greenewald, Jr., creator of:

The Black Vault



The Black Vault is the largest online Freedom of Information Act (FOIA)
document clearinghouse in the world. The research efforts here are
responsible for the declassification of hundreds of thousands of pages
released by the U.S. Government & Military.

Discover the Truth at: <http://www.theblackvault.com>

22 OCT 82

1427


18° 30' N
69° 59' 30" W



A Waverly

B-

18° 30' N
69° 59' 30" W



A Polist


B Land

S-2

long CFB

rising CFB

18° 30' N
69° 59' 30" W



A - rising

curving

B Land

S-2 rough terrain

Bustley CFB

18° 30' N
69° 59' 30" W



A flat Domes
B land


S-Z High

Hot Beach

High plateau

w/ ~~stone~~ ad lake

18° 30' N
69° 59' 30" W



A Curving

B land

S-Z

Green c


Rolling c

Hot Beach:

River thru wooded
area

Beach

18° 30' 0" N
69° 59' 30" W



A rolling
down

B-

18° 30' N
69° 59' 30" W



A olive

B bald

S-2
Brown gray CB

Alb Bush

Alaskan ments north
hill over city. of Anchorage

18° 30' N
69° 59' 30" W



A head
B land

S-Z

Warm c
dry pc

Ridge line ^{NS}

free

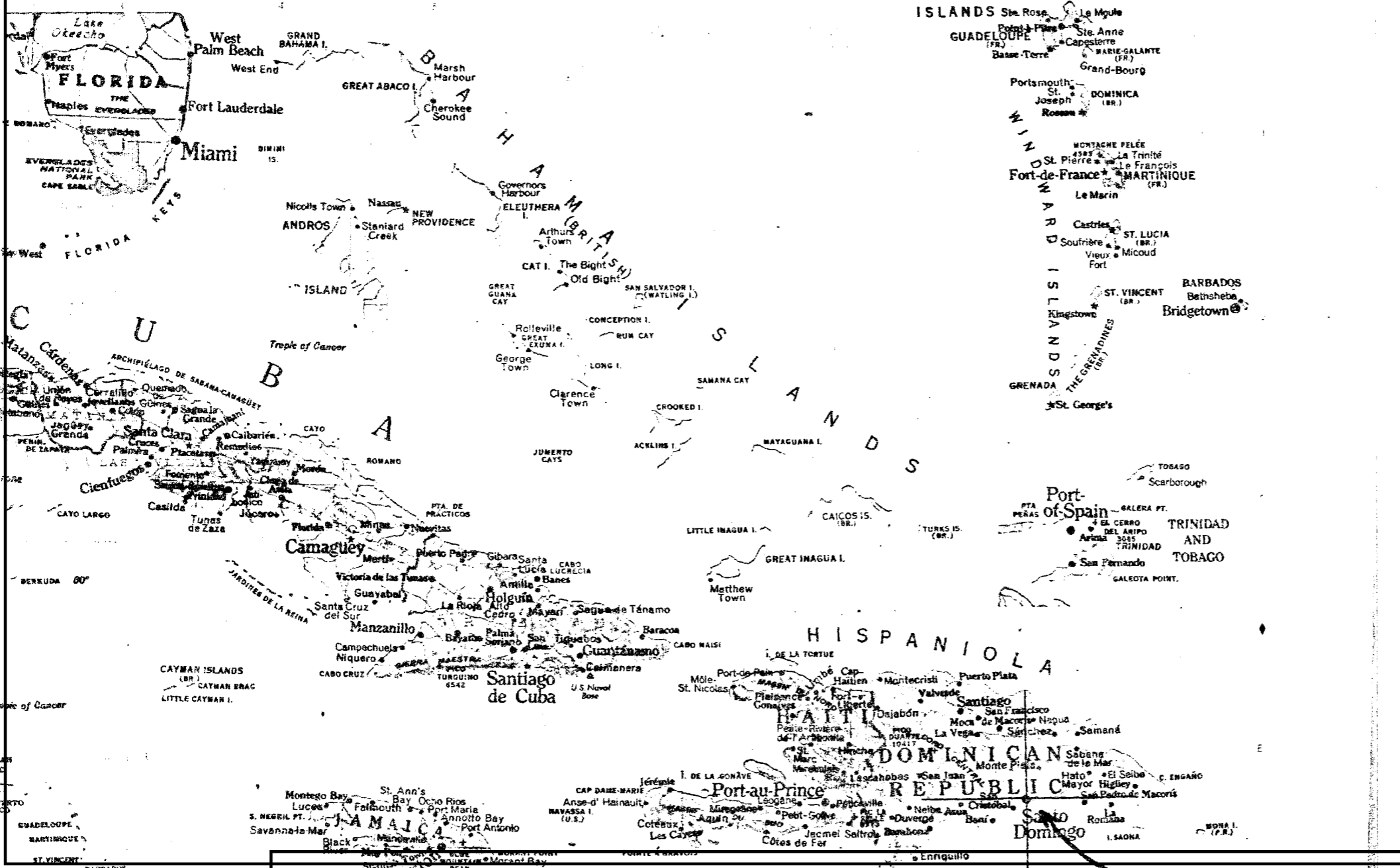
sandy soil pc

Hot Break:

Calvin in the hills of
Ga.

End

SCALE 1:500,000 1 Inch = 7.9 Statute Miles



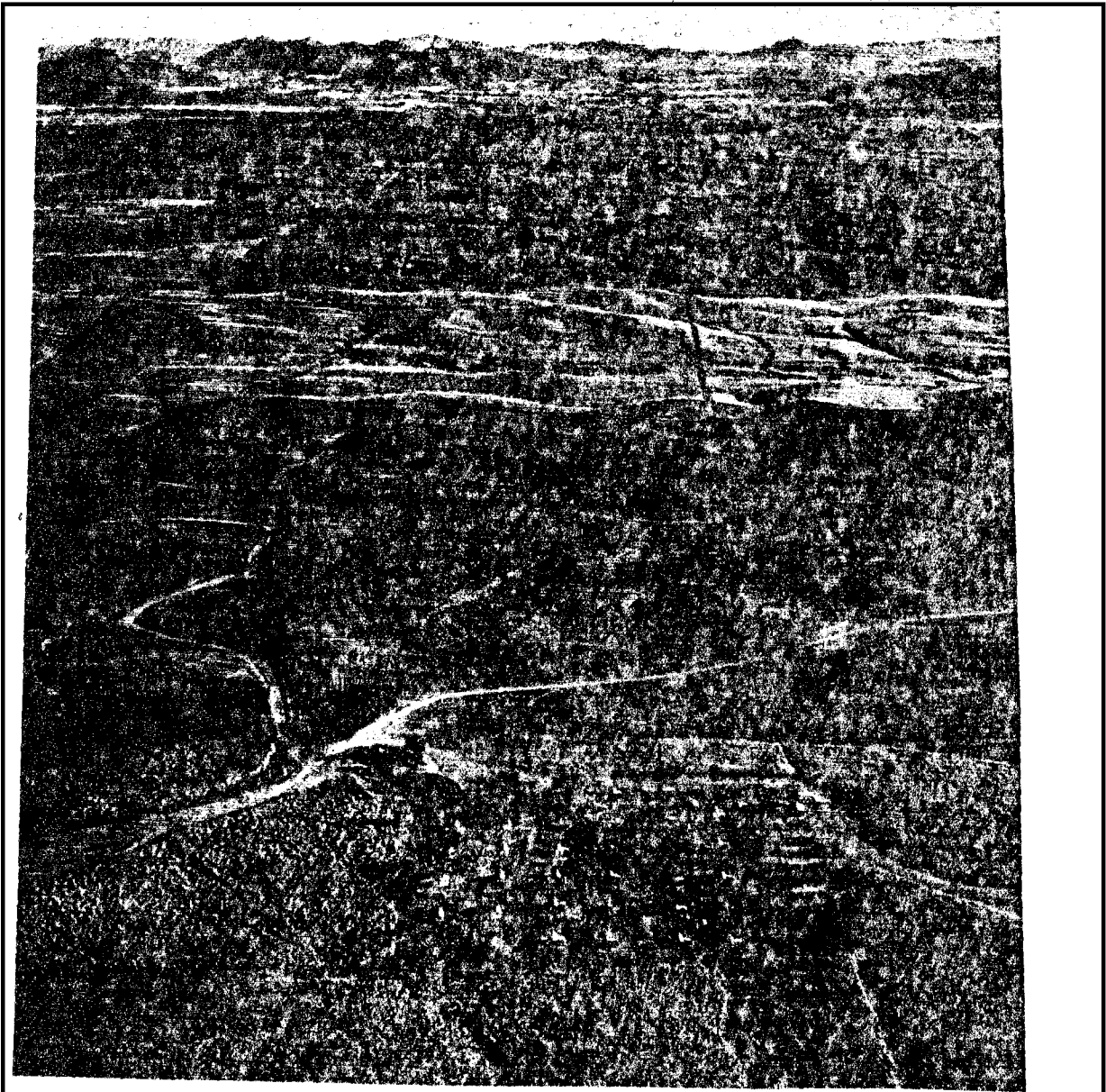
CPYRGT

CPYRGT

A-532006-21-3.1 - 4
 COORDINATES W. INDEX
 Copyright by
 RAND McNALLY & COMPANY
 Made in U. S. A.

18° 30' 00" N
 Longitude West of Greenwich
 069° 59' 30" W

CPYRGHT



Sea of sugarcane swirls around a *batey* (left), the barrackslike village of harvesters and their families. The Republic must admit some 12,000 Haitians annually for the harvest, largely because its own citizens consider cane cutting underpaid and demeaning. For a backbreaking day's work, this Haitian cutter (**below**) may earn \$4.50.



The Western Hemisphere's oldest city

CAPITAL OF ADVENTURE, Santo Domingo sprawls beside the meandering Ozama River, where Columbus's brother, Bartolomé, founded the city in 1496 as seat of Spain's first New World colony. Pirates and swashbucklers coveted Santo Domingo for its gold. The English buccaneer Sir Francis Drake seized the city in 1586. His price for leaving: 25,000 gold ducats.


In the old colonial city stand scores of restored structures, including the Ozama

Fortress (above, at lower right) and the Cathedral of Santa Maria la Menor (left). Here and not in Spain, say Dominicans, lie the remains of Christopher Columbus, beneath an ornate marble monument. A Santo Domingo dancer (left, upper) recalls the city's Spanish forebears—rootstock of the nation's influential white minority.

Dizzying growth of Santo Domingo—it has quintupled in population since 1950—reflects a massive influx of rural poor.



Clouds veil the beauty of the Dominican Republic's rugged heartland, where parallel mountain ranges wall lush valleys that shelter fruitful farmlands.



CPYRGHT

CPYRGHT

CPYRGHT

