

COORDINATE REMOTE VIEWING TRAINING (CRVT)

CRVT Report: 949

DATE/TIME CONDUCTED: 271445 Oct 82

SOURCE #: 63

FILE #: 14

SITE: MT Acowcagua, Andes, Argentina

EVALUATION: Difficult struggle, nnmed area

This document is made available through the declassification efforts
and research of John Greenewald, Jr., creator of:

The Black Vault




The Black Vault is the largest online Freedom of Information Act (FOIA) document clearinghouse in the world. The research efforts here are responsible for the declassification of hundreds of thousands of pages released by the U.S. Government & Military.

Discover the Truth at: <http://www.theblackvault.com>


TOM
27 00 8Z
1445

32° 42' S
70° W



M Break


32° 42' S
70° W



A - Rolling
B - Land

S2 Smooth CB
light Brown
Hot CB
dry grass CB

32° 42' S
70° W



A flat dropping

B land

5-2 hours NS

open NS

aired NS

green NS

trees NS

stone structure
CFB


Hot Beak

Stone Building

in desert setting

Like in Ranch of C.A.

32° 42' S
70° W



A Changwiz
B land

S-2

flats

Hills

green r

brown c

tree w

white c


Sunny c

dry r

dry musty smell

9/8

32° 42' S
70° W



A Angles

B Mammade

S-2

4

light Brown
manmade
old
remote

Hot Break
African feeling

32° 42' S
70° W



A smooth
B land

Sr

Smooth

Cold c

Bright c

blue green cfb

interfero c

Curved ridges c

-B-

large open area
desolate
snow
ocean


Aol Break
Antarctica

32° 42' S
70° W




A M Break

32° 40' S
70° W



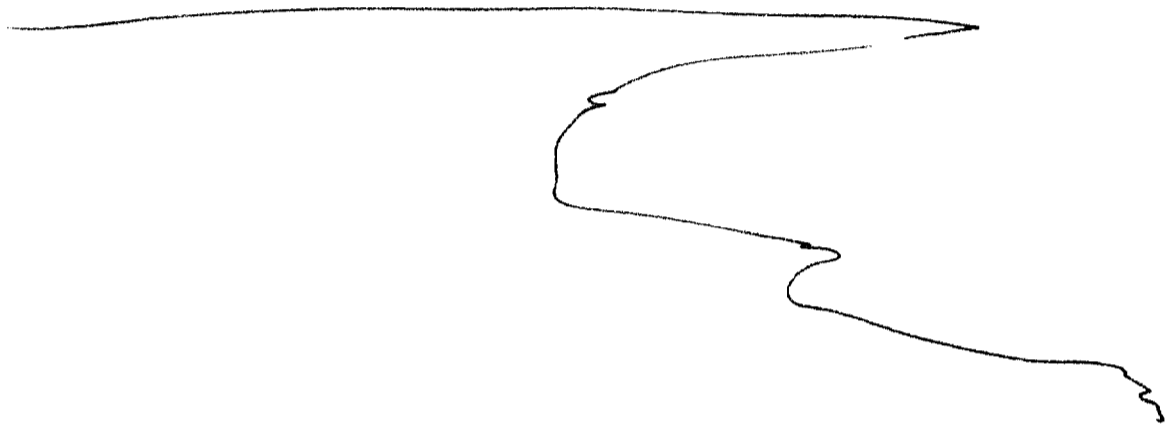
A M Break

32° 42' S
70° W



A M Break

32° 42' S
70° W



A Solid
B Land
S-2 float
Large
changing
patchy
Cold c

32° 40' S
70° W




A flat rough
flat
B land

S-2 large
open &
light brown

Hot Beach

Mtains

32° 42' S
70° W



A. High
dropping
B. mtn

S-2 cold
flat top
gray

large Range c

Hips c

As Dashed
Now

strings
pointed

Snow cap

Curved

As


Andes in S. America
S.



SHAPED LIKE A RIB STEAK with the Andes for a bone, Argentina has long been a world leader in meat production. Some 2,300 miles long by 900, at its widest, the nation spans most of temperate South America, with a good climate for food crops. Three-quarters of its people live in urban areas, a third in greater Buenos Aires. During centuries of Spanish dominion, Argentina remained a backwater of empire, providing mules and supplies for mines of Peru and Bolivia. Freedom came in 1816. In the 1880's, waves of immigrants, mainly Italians and Spaniards, settled the fertile pampa.

AREA: 1,072,000 sq. mi. **POPULATION:** 25,000,000. **CAPITAL:** Buenos Aires, 8,500,000. **LANGUAGE:** Spanish. **RELIGION:** Roman Catholic. **ECONOMY:** Farming, ranching, manufacturing. Exports meat, hides, grain. **CLIMATE:** Subtropical to subantarctic.





Argentina's "stone sentinel," Aconcagua—tallest mountain in the Western Hemisphere—

CPYRGHT