

COORDINATE REMOTE VIEWING TRAINING (CRVT)

CRVT Report: 958

DATE/TIME CONDUCTED: 021310 Nov82

SOURCE #: 63

FILE #: 14

SITE: Cayambe Glacier, Equador

EVALUATION: Valid S1, S2
Good work

This document is made available through the declassification efforts
and research of John Greenewald, Jr., creator of:

The Black Vault



The Black Vault is the largest online Freedom of Information Act (FOIA) document clearinghouse in the world. The research efforts here are responsible for the declassification of hundreds of thousands of pages released by the U.S. Government & Military.

Discover the Truth at: <http://www.theblackvault.com>

7074
2 NOV 82

1310

78° W

Con Break

0° S

78° W




Hot Break

Equator

0° S

78° W




A Flowing

B-

S-2 cold


0° S

78° W



A Flowing
B water of
S-2 cold

0° S
78° W



A Con Beck

0° S
78° W



A smooth
B land

S-Z
Smooth c
light brown^{CB}
dry
hot
sunny^{CB}
open c
large simla
area
Narrowing^{CB}
green c
white ✓

Con Beach

Sun land
- smooth
- open
- green

Flowing water (FB)
Cold c
smooth land c
open
green
white

Aol Beach

Snow C

0°S
78°W




A Riv
B land

S-2

smooth c
white c
windy c
cold c
Pipples (FB)
Ridge lines & Valleys

0°S
78°W



A Rising
B mtn e

5-2 cold
mtn range
with
gray
high

Pol Beak
Am des

0°S
78°W



A Rising 40 tal
B mtn

A flat
B land
5-2 gray
green

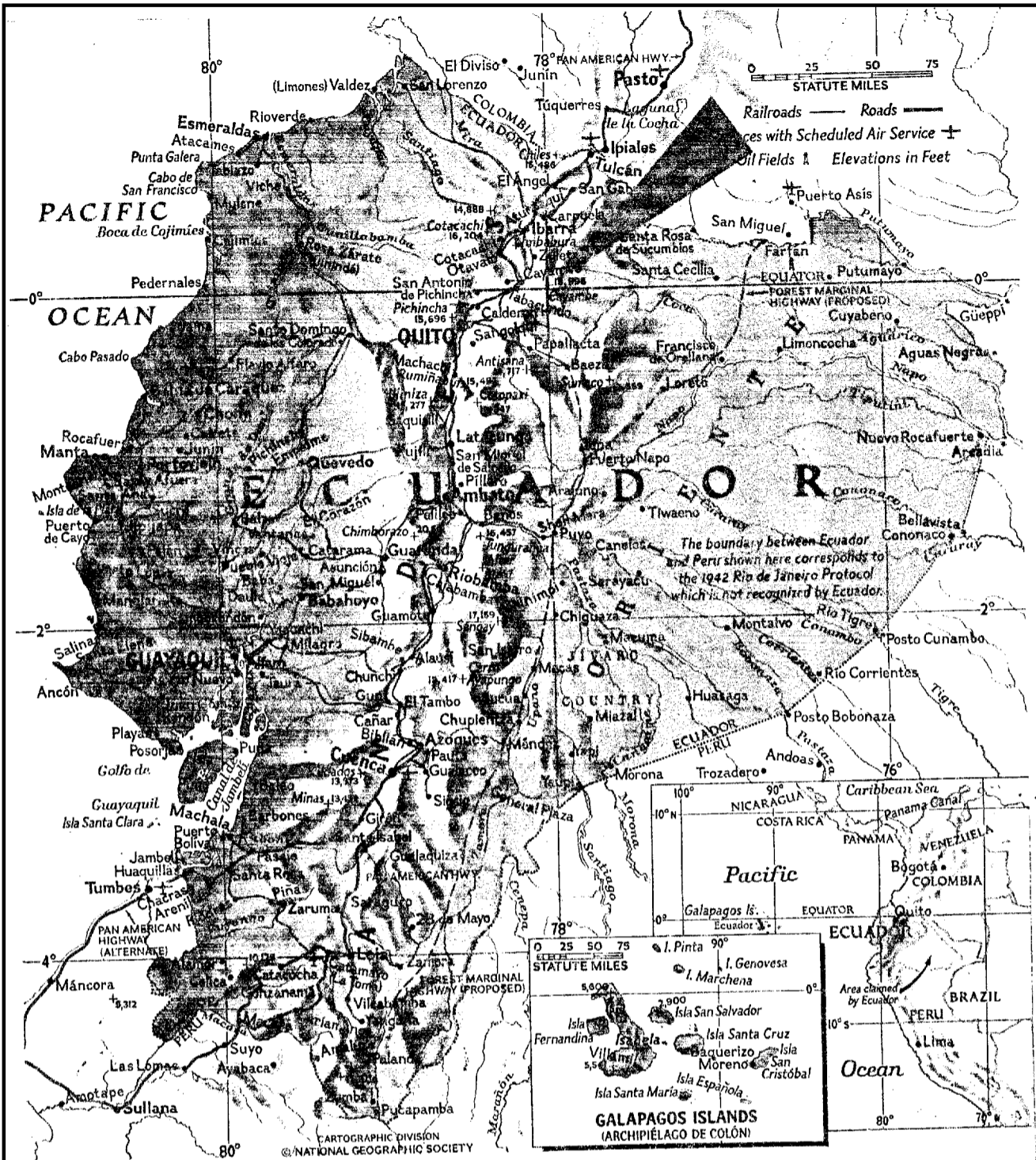
files CRB



Aol Beak
Nepal

Sum.

glacier
Site



THOUGH NAMED for the Equator it straddles Colorado-size Ecuador contains most of earth's climates, including polar cold, within its 400-mile



breadth and four-mile height. Volcano-spined Andean highlands wall off low jungle and desert along the Pacific Ocean from steaming Amazon headwaters in the remote interior to the east.

Once the northern bastion of the Inca Empire, Ecuador has known three centuries of cloistered rule by Spain and 146 years of independence marked by tempestuous politics.

Much of the raw eastern jungle formerly claimed by Ecuador has been ceded to Colombia and Brazil; the nation currently disputes 70,000 square miles held by Peru. Ecuador's eerie Galapagos Islands shelter strange forms of life.

AREA: 104,506 square miles. **POPULATION:** 5,500,000; 40% Indian (mainly in highlands and jungle), 10% white (mostly Spanish), 10% Negro (concentrated in coastal cities), and 40% mestizo and mulatto. **LANGUAGE:** Spanish; Quechua and other Indian tongues. **RELIGION:** Roman Catholic. **ECONOMY:** 50% of people engaged in agriculture: bananas, coffee, cacao, rice, beef, balsa; some light industry, mining, oil. **CHIEF CITIES:** Guayaquil (population 650,000), seaport; Quito (450,000), capital; Cuenca (61,000), trade.



Children of the Equator
7,000-foot-high San Antonio de Pichincha, Ecuador's Equatorial Monument, which proclaims 0 degrees, 00 seconds. Only 30 miles east but 7,000 feet higher, snow falls a latitude on José Maria Supalo, Jr., and his dog as they guard the author's expedition to Cayambe, whose lofty slopes spawn glaciers to cross the Equator (pages 274-5).

Approved For Release

CAYAMBE



Striding earth's belt in the Northern Hemisphere over in the Southern, Jack Cook crosses 18,996-foot Cayambe. Mist wrecks figures of other climbers on a roping as they circle toward the sun gleaming beyond the cleft at left. The river of ice lies only 40 miles from mountaineers traverse its fissures or explore this highest peak on the

Masked against zero cold against dazzling sunlight, Jack and Rómulo Pazmiño pause here at the 18,000-foot level on Coto. Later they ascended the remaining, making 16-year-old Cook the youngest climbers ever to conquer. Distant Cayambe, extreme left, and Antisana peak through clouds over the

