

COORDINATE REMOTE VIEWING TRAINING (CRVT)

CRVT Report: 966

DATE/TIME CONDUCTED: 161337 Nov 82

SOURCE #: 63

FILE #: 14

SITE: Mauwa Kea Crater, Hawaii

EVALUATION: Decoding Problems
 Some S1 and S2 involvement with site

This document is made available through the declassification efforts
and research of John Greenewald, Jr., creator of:

The Black Vault



The Black Vault is the largest online Freedom of Information Act (FOIA) document clearinghouse in the world. The research efforts here are responsible for the declassification of hundreds of thousands of pages released by the U.S. Government & Military.

Discover the Truth at: <http://www.theblackvault.com>

16 NOV 82

1337

19° 48' 10" W
155° 24' 45" W



M Break

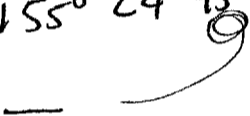
19° 48' 10" N
155° 24' 45" W



A - circling, sitting


B -

19° 48' 10" N
155° 24' 45" W



M Break


19° 48' 10" N
155° 24' 49" W



A Rising / CID / falling

B land c

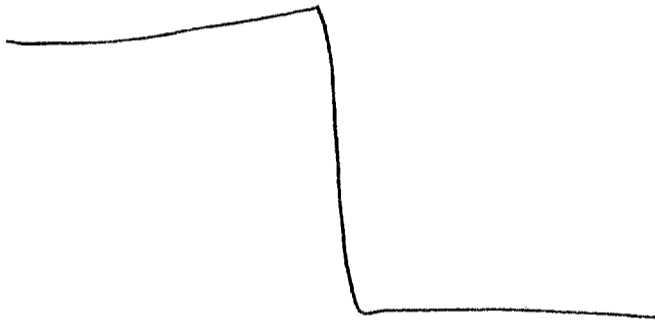
19° 48' 10" N
155° 24' 49" W



A Rising flat dropping
B land

S-2
brown CFB
lines CFB
Hot CFB
Bright CFB

19° 48' 10" N
155° 24' 49" W



A Angles

B —

S-2
manmade
site beam

19° 48' 10" N
155° 24' 49" W



A flat
B —

S-2 long
open
splochy

19° 48' 10" N
155° 24' 49" W



A Rolling
B land

S-2
smooth

Aol break

Dessert

19° 48' 10" N
155° 24' 49" W



A Rolling
Island

A Flat
B land

SZ

green vs

brown vs

Curving off

Open Pt

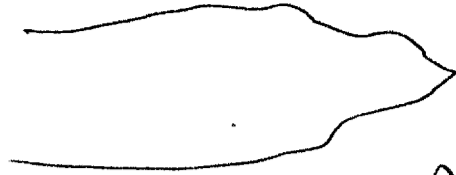
19° 48' 10" N
155° 24' 49" W



A Com Beach

Beach

19° 48' 10" N
155° 24' 49" W




A Curmiz
B land

A solid
B land

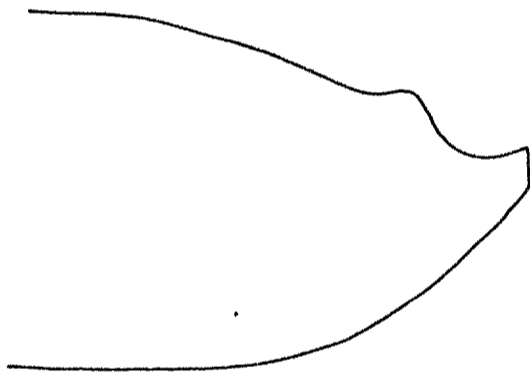
A M Break
B —

19° 48' 10" N
155° 24' 49" W



A M Break

19° 48' 10" N
155° 24' 49" W



A Curmiz
B —

A Solid
B land c
A fluid
B water cfb

sz
dark ✓
cool ✓
trees vs
Flat CFB
old ✓
Backwards CFB

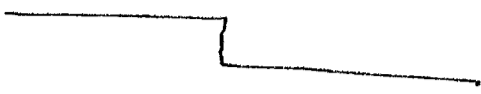
Aol Break
Egyptian
towns/desert

190 48' 10" N
1550 24' 49" N M Break

Sunn

Land , dark
cool
old

19° 48' 10" N
155° 24' 49" W



A-Angles

B-——

B-2.
lite Brown
Flat
manmade
Plasteam
butec
grains
dry
hard
Flat
open

Aol Break

Open dessert
lite Brown
NS

19° 48' 10" N
155° 24' 49" W

A Smooth
Rolling
B land

5-2
gray
lit color c
→ (CA) → wide open
Flat vFB



19° 48' 10" N
155° 24' 49" W

A Con Beach

5-2 like brown
dark c
alone c


central c
Surround c
Mound c
lumpy a
People cFB
Ap~~l~~ Peak
Habitation

S-1
19° 48' 10" W
155° 24' 49" W



A Rising
B Peak c

S-2
lumpy cFB
multi lighted
dark bright c



← That's it!

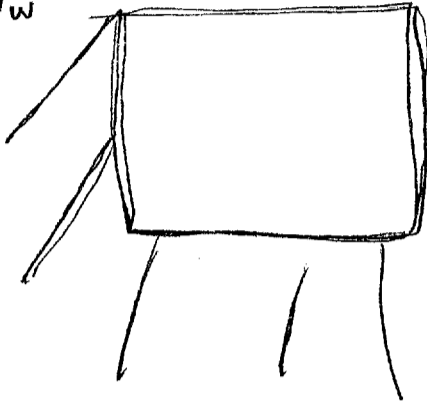
Sum

Land - Peak, mound, which is surround by flat
land. open area Mound is lumpy, contrasty and old.
dark and cool at site and bright.

AJ

19° 48' 10" N
155° 24' 49" W m break

19° 48' 10" N
155° 24' 49" W



A Raised

B —

A Flat (TOP)


B TOP

A-down

B-sides c

5-2 steep
lines

19° 48' 10" N
155° 24' 49" W



A Angles

B —

~~Aol Break~~

Manmade

AI

19° 48' 10" N
155° 24' 49" W



A Angles

B—

S-Z

high

low

pulling

changing

large

many #3


complicated

Hot Break

Aqueduct

End

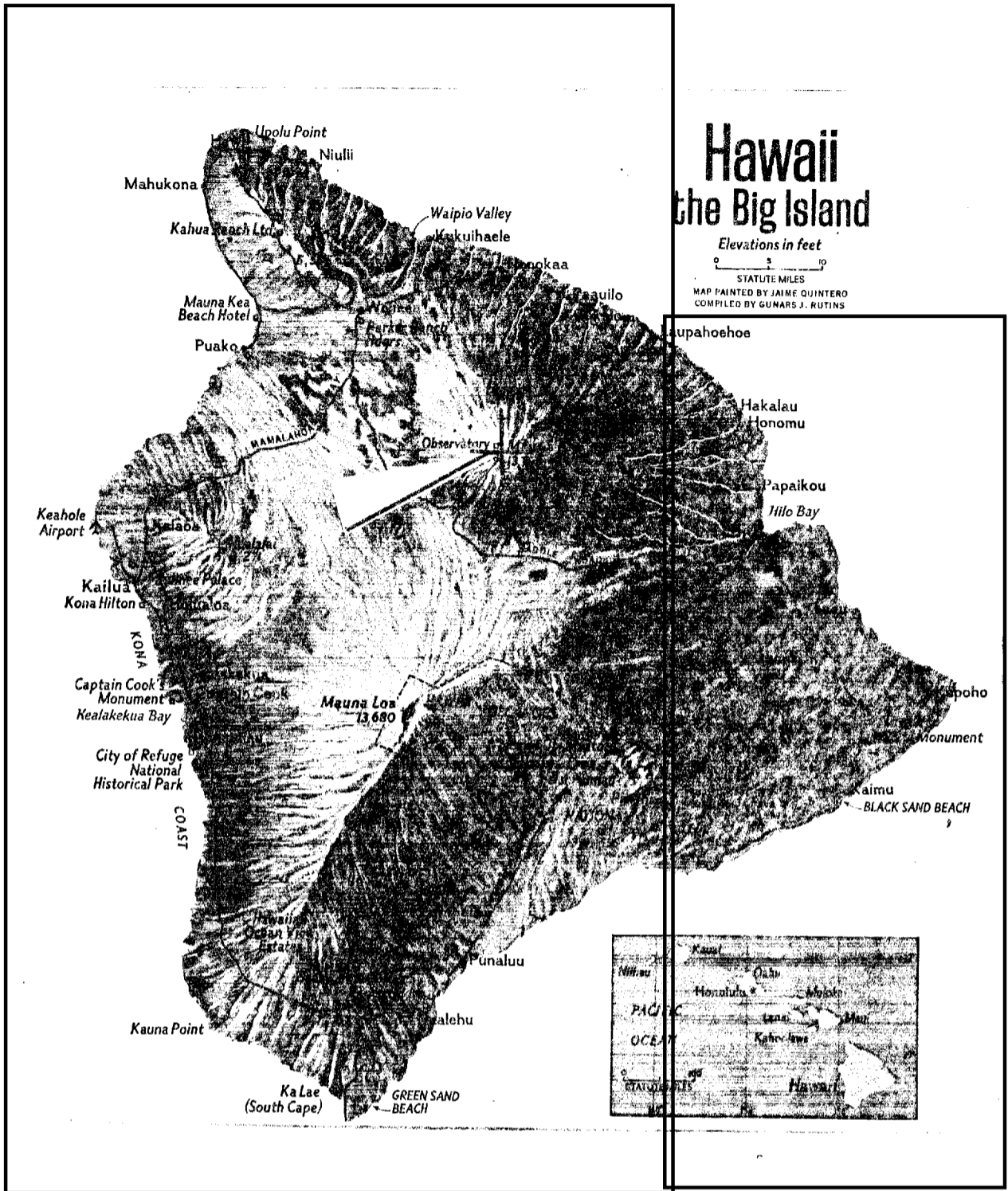
CPYRGHT



cones, snow sheathed in winter months, draws these skiers for a three-day February meet.



Ice has replaced the fiery breath of Mauna Kea, asleep for 3,600 years. One of its many



CPYRGHT

CPYRGHT