

COORDINATE REMOTE VIEWING TRAINING (CRVT)

CRVT Report: 965

DATE/TIME CONDUCTED: 150900 Nov 82

SOURCE #: 63

FILE #: 14

SITE: Ancient Ciuty of Bam, Iran

EVALUATION: Difficulty in getting signal line
Coordinates may not be of city

This document is made available through the declassification efforts
and research of John Greenewald, Jr., creator of:

The Black Vault




The Black Vault is the largest online Freedom of Information Act (FOIA)
document clearinghouse in the world. The research efforts here are
responsible for the declassification of hundreds of thousands of pages
released by the U.S. Government & Military.

Discover the Truth at: <http://www.theblackvault.com>


TDM
15 NOV 82
0900

29° 10' N
58° 25' E




M
Break

29° 10' N
58° 25' E



A Steps up
B -

29° 10' N
58° 25' E



A curving up
B land ←

29° 10' N
58° 25' E



~~A Rising~~ ~~M Break~~
~~B land~~

S-2 green cfb
hills etc

29° 10' N
58° 25' E



29° 10' N
58° 25' E



A rolling
B land <

S-2
Con Beach

29° 10' N
58° 25' E



A Beach

29° 10' N
58° 25' E



A Curving
B —

A Solid
B land —

A Solid
B land

29° 10' N
58° 25' E




A Smooth

B —

S-2 dark line

Aol Beck
River


29° 10' N
58° 25' E



M Beck

Beck

29° 10' N
58° 25' E



A MB

29° 10' N
58° 25' E



A Rough

B Land

S-2 dry c
brown

Rocky
divity pu
Hot CFB

29° 10' N
58° 25' E




A Rough down
B. land

S-Z

open
brown-


Valley

29° 10' N
58° 25' E



M Break

29° 10' N
58° 25' E




A Cuning

B —

S-Z Con Break

29° 10' N
58° 25' E



A Rolling

B —

S-Z

white FB

Vast c (CA)

Aol Break

Bad lands
National Parks

large area of
similar hills or
mounds - dry gray

29° 10' N

58° 25' E



A M Break

29° 10' N

58° 25' E




A Angles

B-

S-2
brown
gray ^{CFE}
gray ^{CFE}
Opening PC

29° 10' N


58° 25' E



NA Break

29° 10' N

58° 25' E



A up / cd / down

B-

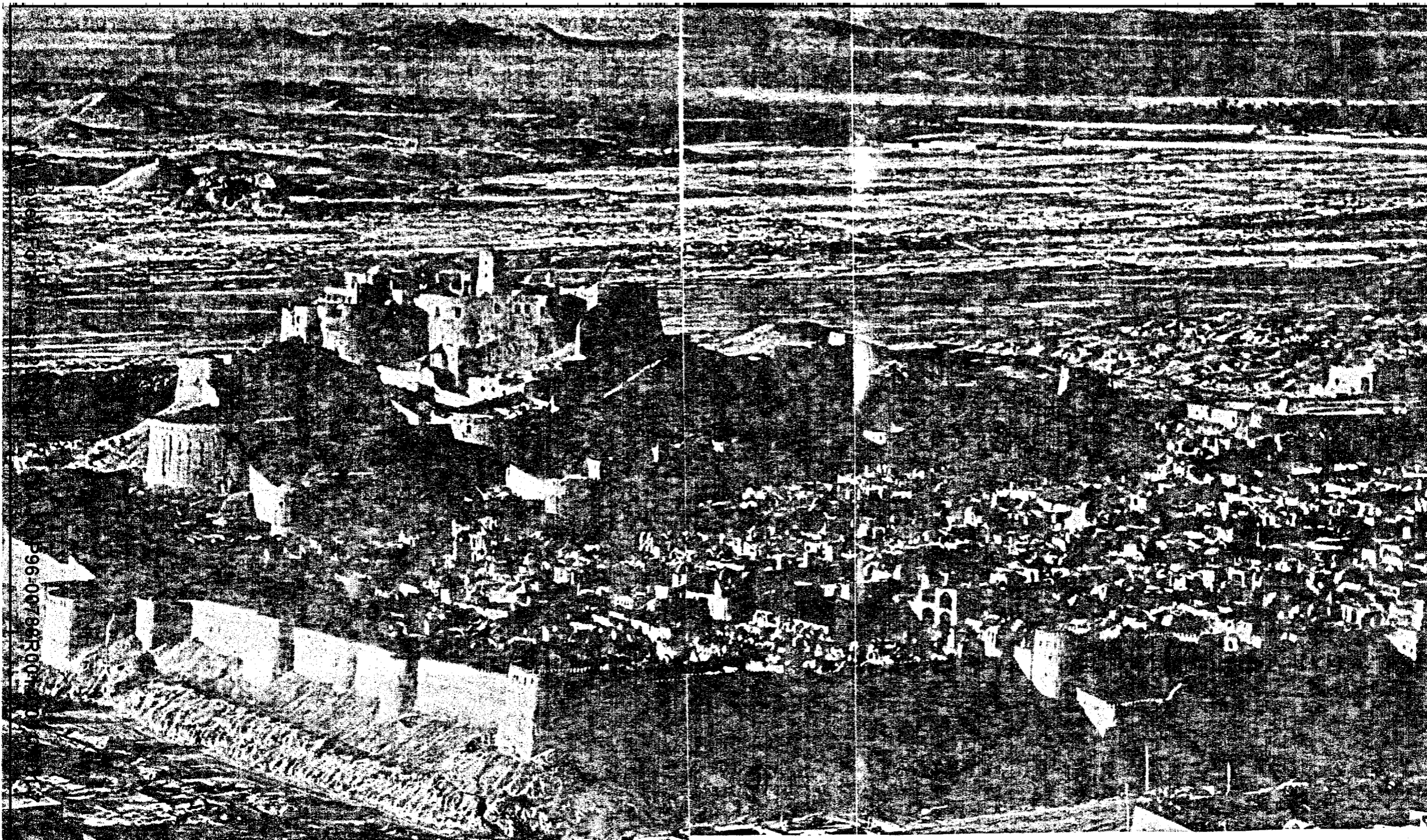
S-2



Break

SUM:

Rough land which is dry, brown rocks, Prob. duty, open and vast. There is a valley. Possibly similar to BLNP. End



96-00788R001

Time now their only enemy, medieval walls that once shut out Afghan hordes hug the ruins of Bam. The fortified town of sunbaked brick, abandoned in 1850 for a new city

nearby, lies beside a lush oasis on the western edge of the Dasht-e Lut, a vast desert. Iranian archeologists, directed by the Queen, preserve and restore this and other memorials to the past.

CPYRIGHT

