

COORDINATE REMOTE VIEWING TRAINING (CRVT)

CRVT Report: 967

DATE/TIME CONDUCTED: 180806 Nov 82

SOURCE #: 63

FILE #: 14

SITE: Gibraltar (UK)

EVALUATION: #63 exhibiting symptoms of a cold
very good S1 and S2
Good decoding. Also a very good S3.

This document is made available through the declassification efforts
and research of John Greenewald, Jr., creator of:

The Black Vault



The Black Vault is the largest online Freedom of Information Act (FOIA)
document clearinghouse in the world. The research efforts here are
responsible for the declassification of hundreds of thousands of pages
released by the U.S. Government & Military.


Discover the Truth at: <http://www.theblackvault.com>

TJM
18 NOV 82
0806


30° 6' N
5° 21' W

m Break

30° 6' N
5° 21' W



30° 6' N
5° 21' W



A Flowing
B water c

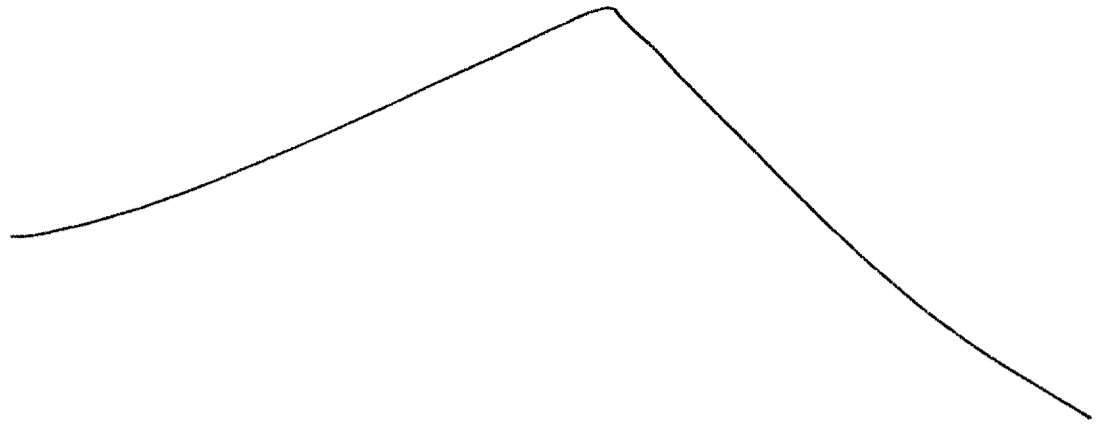
A Rising Solid
B land

S-Z cold PC
gray c
stone c
fish smell PC
windy CFB
Deep Blue c

SUM

L/W interface . water deep blue
 sand gray stone
 fish smells
 probably cold


30° 6' N
5° 21' W



A Rising c/P Falling
B Peak c

S-2
gray and white c
smooth c
symmetrical c/s
island (almost)


30° 6' N
5° 21' W



(S-3)

A

30° 6' N
5° 21' W




A Rising
B L/w in face

Flat pc
green


SJ

30° 6' N
5° 21' W



A Angles
B City

S-2
on water
gray/white Blde
clustered
hillside




Aol Break

SUM

L/W inface w/ city near water on hillside
city is clustered together
Land gray stone white
water is deep blue
fish smells
Probably cold.

Hof Breck
Iceland

AT
30° 6' N
5° 21' W



S-2
small c
Village type c
looks out over ocean c
high
gray white
cold
Attracted
Fishing village


Ad Break

Norwegian area

2 min Break

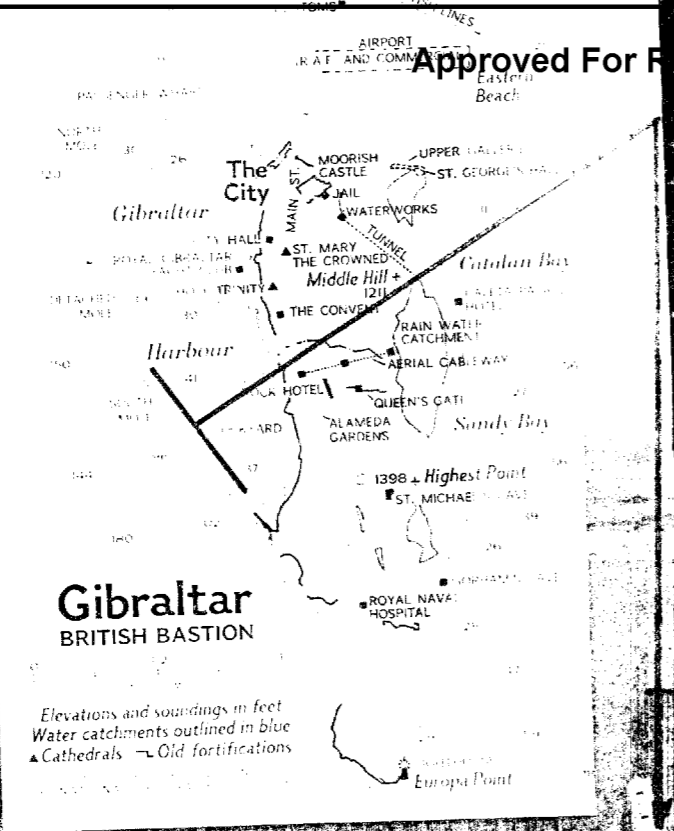
bird ponds
seagulls

30° 6' N
5° 21' W





S-2
small city
large open
cold area
isolated OOB

End



Approved For F



Approved For

BROKEN BRIDGE TO AFRICA dangles from Europe; Gibraltar once formed part of a mountain wall that linked the continents. Caves riddling the Rock have yielded elephant and rhinoceros fossils. The city crowds beside its mole-enclosed harbor.

Pillars of Hercules, a flanking the Strait of G...
 chant ships a year pas...
 presses the distance be...
 2,782-foot Jebel Mus...
 Ships of the Royal Nav...
 lights at dusk, blaze...
 views of two continents...
 cars to the top of the R...
 Staunchly British, th...
 Portuguese, Italian, M...
 ancestry. Some 6,000...
 ner of the world add...
 the military garrison...
 2 1/2 square miles...
 Regarded as impr...
 15th Dutch fleet in 170...
 ceded the fortress to B...
 absolutely with all mar...

Cádiz	A N D A
	S P A
Cape Trafalgar	San
	Alge
Atlantic Ocean	Strait of
	the
	Ta
	MO