

COORDINATE REMOTE VIEWING TRAINING (CRVT)

CRVT Report: 968

DATE/TIME CONDUCTED: 190915Nov82

SOURCE #: 63

FILE #: 14

SITE: Shimonoseki Strait

EVALUATION: Good S1 and S2
 valid S3
 Decoding/labeling problem, not secure

This document is made available through the declassification efforts
and research of John Greenewald, Jr., creator of:

The Black Vault



The Black Vault is the largest online Freedom of Information Act (FOIA) document clearinghouse in the world. The research efforts here are responsible for the declassification of hundreds of thousands of pages released by the U.S. Government & Military.

Discover the Truth at: <http://www.theblackvault.com>


TOM
19 NOV 82
0915

33° 59' N
130° 52' E



M Beach

33° 59' N
130° 52' E




A gently rolling
B land

S-2
green CB

33° 59' N
130° 52' W con Beach

33° 59' N
130° 52' E



A Rising tall
B minus NS
S-2
gray CB

33° 59' N
130° 52' E



A Rising fallin

B mtn ns

A gently rolling

B land ns

S-Z green
gray

33° 59' N
130° 52' E



A angles

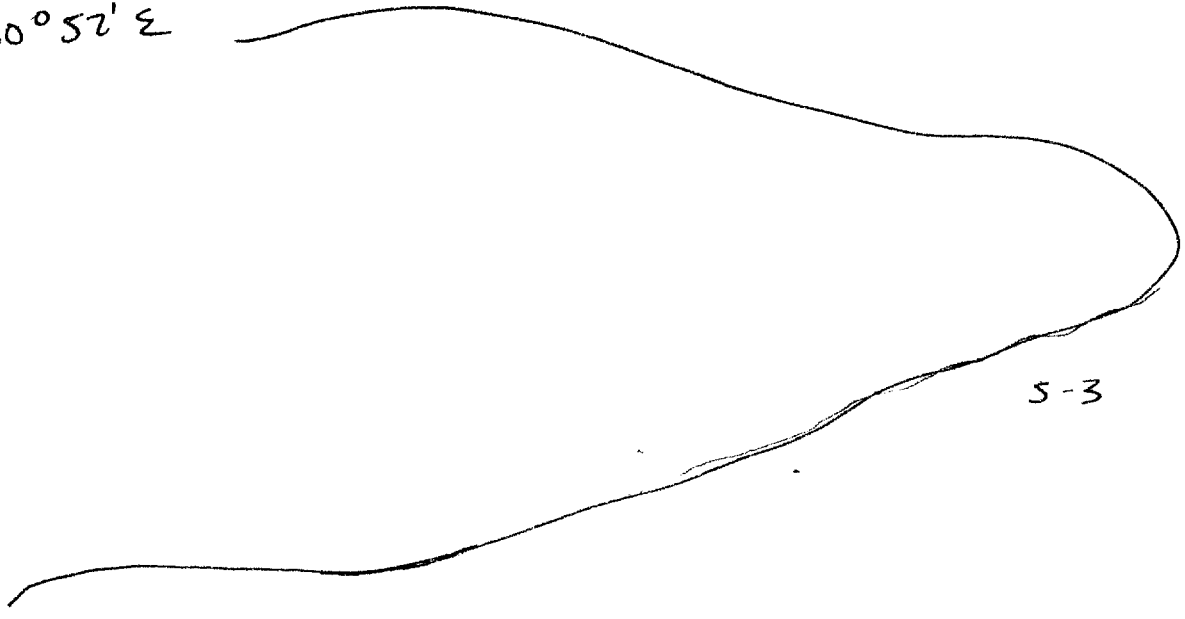
B -

S-Z
manmade ns
lite colored c

Aol Break

desert w/ few
greens

33° 59' N
130° 52' E



S-3

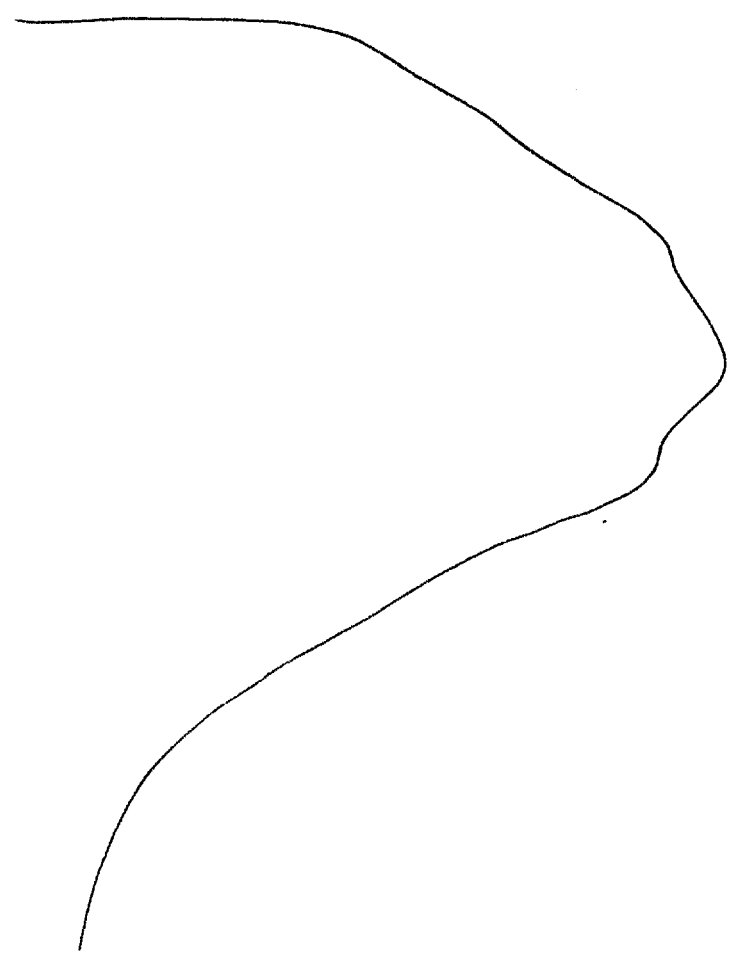
L/W interface ←
rising land ←
cold water ←
small break ←

Hol Break



like a wall


33° 59' N
130° 22' W



S-3

light colored land CFB
High ground &
Rocky shore &
cliffs CFB


33° 59' N
130° 52' E





A-Zig Zag
B-

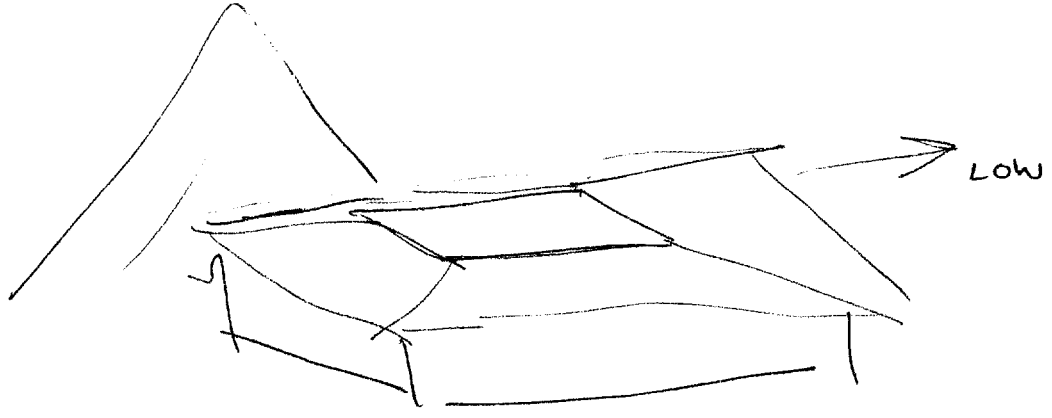
33° 59' N
130° 52' E



A steps 
B land pc


S-2
High pc
overlooking 
manmade
Open area 

Hot Break



Break

33° 59' N
130° 52' E



S-3

S-2
light colored
structure on
side of hill

Aol Break

city of many
similar flat roofed
buildings

SUM

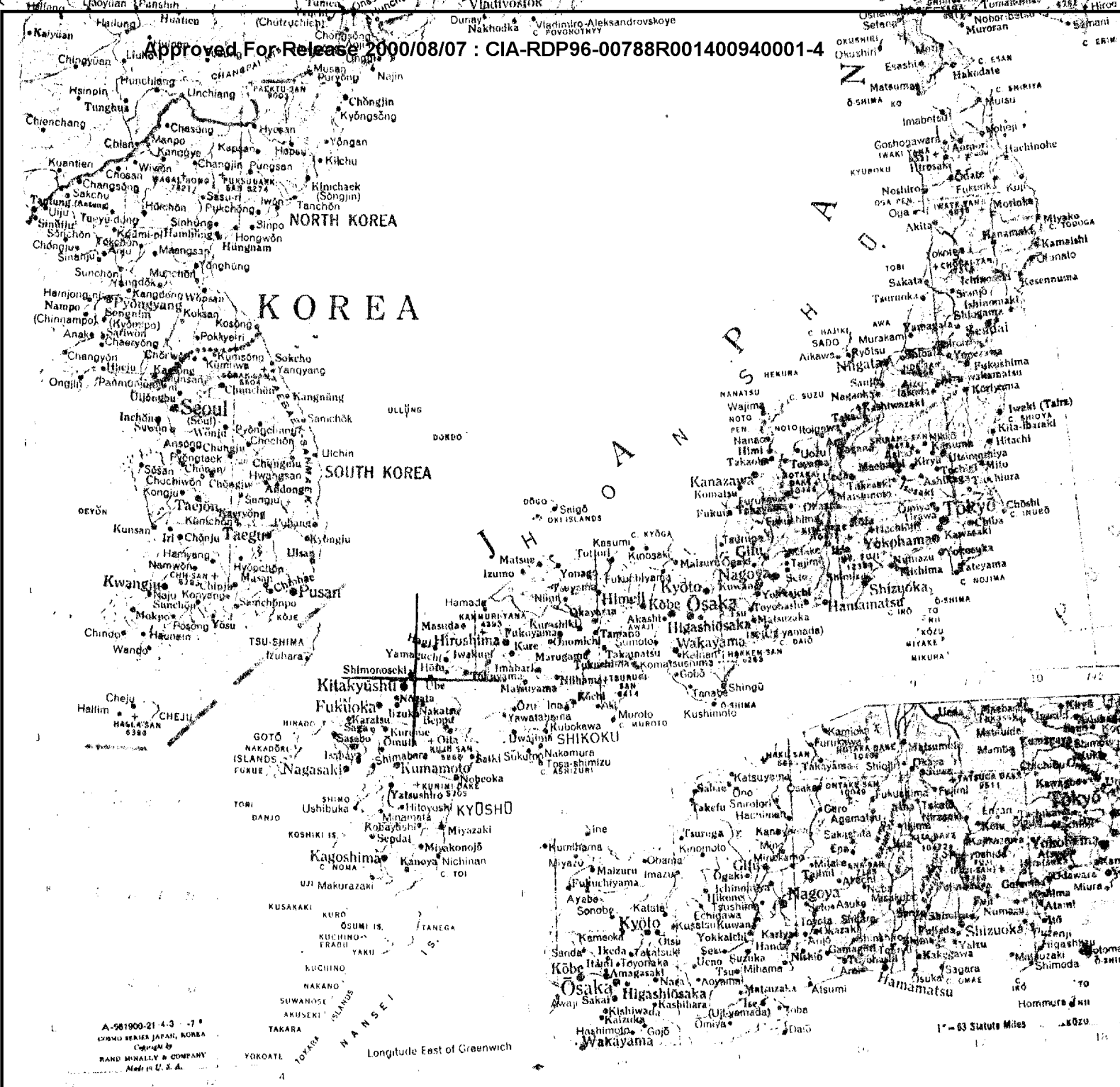
L/W intface

Land rises into mtns

city near mountains

Structures of side of mtn, many, similar flat roofed

End


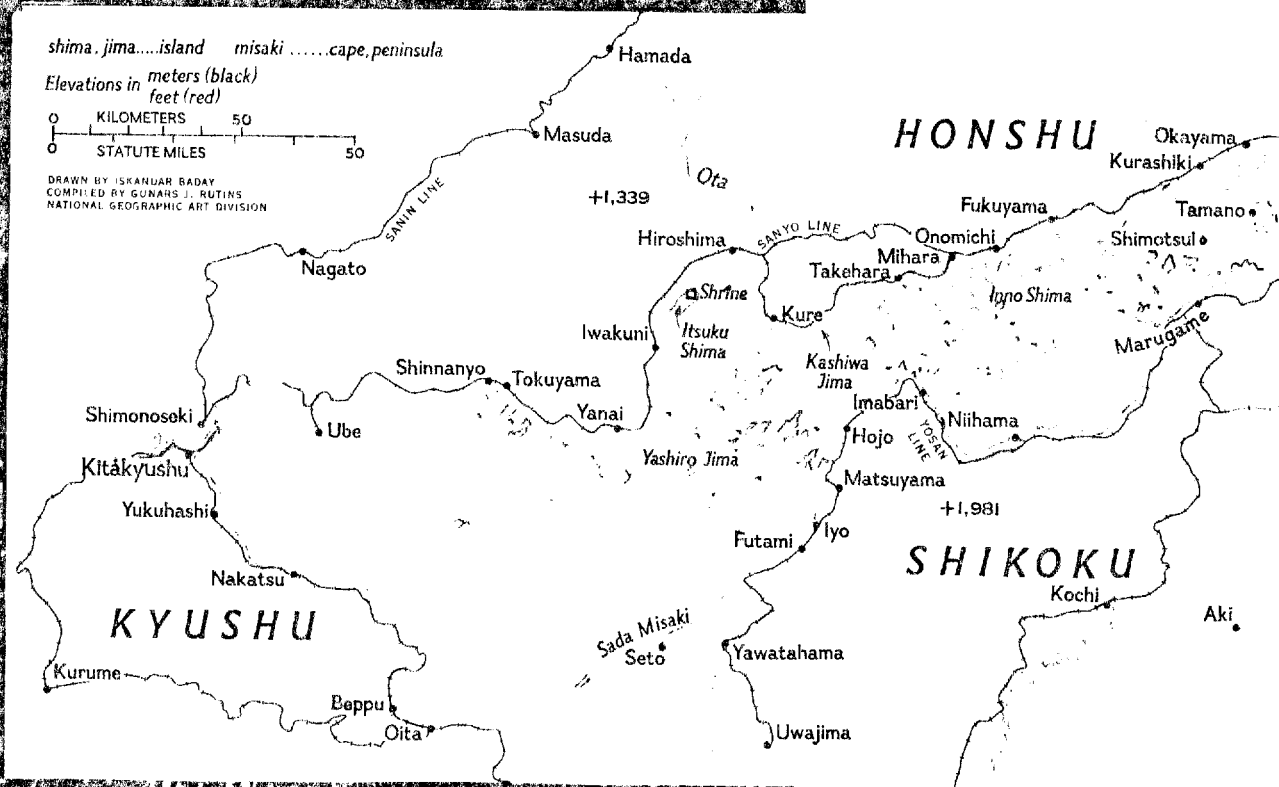


CPYRGHT



Rising tide of industry laps the Inland Sea, from these shipyards and petrochemical plants flanking Shimonoseki Strait at the western entrance all the way to the densely packed megalopolis of Osaka at its eastern end. Unprecedented growth since World War II has meshed the region's industrial centers into a powerhouse that accounts for more

than a four-
with the el
chemicals, a
in countless



the nation's production. The sea resembles a vast conveyor belt, busy with the flow of international trade. Through huge ports such as Kobe, iron ore, coal, and other raw materials pour into the maw of the area's steel and textile mills, reemerging as finished goods to flow out to worldwide markets.

CPYRGHT