

COORDINATE REMOTE VIEWING TRAINING (CRVT)

CRVT Report: 992

DATE/TIME CONDUCTED: 171105Jan83

SOURCE #: 63

FILE #: 14

SITE: Ground Zero - Hirohsine, Japan

EVALUATION: Good S1 and S2
Decoding problems but understandable

This document is made available through the declassification efforts
and research of John Greenewald, Jr., creator of:

The Black Vault



The Black Vault is the largest online Freedom of Information Act (FOIA) document clearinghouse in the world. The research efforts here are responsible for the declassification of hundreds of thousands of pages released by the U.S. Government & Military.

Discover the Truth at: <http://www.theblackvault.com>

17 Jan 83
1105

34° 12' N
32° 16' E



A Rolling
B -

34° 12' N
32° 16' E



A Rolling
B water c

34° 12' N
32° 16' E




A Rolling Rising
B L/w interface

S-Z

Rising land
smooth Pc

34° 12' N
32° 16' E



A Rolling
B land

Lite Brown
Rolling
Flat PL
open PL

Many
small rolling hills NS
Flat

34° 12' N
32° 16' E



A Rising
B land

S-Z
solid
change
flat
Brown PL

change
is from shifting land
to solid land

34° 12' N
32° 16' E



A Vertical
B manmade

34° 12' N
32° 16' E




A angles
B Buildings

S-Z warm CFB
small PL/CFB

AtPBush
Small village feeling

34°12' N
32°16' E



A flat
B land

S-Z

lt. Brown
green
open

Blue \searrow water
white \swarrow

gray buildings \leftarrow
old \leftarrow

AtPBush

N.C. feeling
old village
near sea
sand dunes
some green

AI Break

Small friendly place
Warm

34° 12' N
32° 16' E



A Angles
B Buildings

J-2
gray c
Pach PB
single CFB
Verticle

Aol Break

like a seawall
or fortress
square stone c

34° 12' N
32° 16' E



A interrupted
B Buildings

S-2
stone
gray
larger stone
long low CFB
Rising CFB


A changing direction
B-

- 4w in face - Blue/white water
- land hilly, flat overall
brown/green
- Buildings -
stone
gray - verticle
- change

Aol Beach
lighthouse

- AF
- warm
 - sunny
 - happy feeling
 - comradesie


84° 12' N
32° 16' E



A flat rising
B. man made

S-2
Roads c
old buildings
- Row houses or
outdoor
Aol Beach lost feeling


34° 12' N
32° 16' E



A Flat NIS
B open water

S-Z
Ward
like Brown
flat
Cove/harbor
vertices
green
mtns N/S

Aol Break
Island c



End



skeletal dome, foreground, marks the point over which an atomic bomb exploded on August 6, 1945. It took 100,000 lives, including those of the husband and three daughters of Mrs. Yuki Sakamura (right). She herself was less than a mile from the hypocenter. Yet she has put away anguish, and can say of her life today, "Laughter brings some happiness."

