


Project CY 8609


Task

1. Describe the technical facility located vic:



SG1A

2. Within the following ten year period determine if and when any "special events" occur:



* Note: If you do find any "special events" --- subsequent sessions will be focused on each separate "special event."

This document is made available through the declassification efforts
and research of John Greenewald, Jr., creator of:

The Black Vault




The Black Vault is the largest online Freedom of Information Act (FOIA)
document clearinghouse in the world. The research efforts here are
responsible for the declassification of hundreds of thousands of pages
released by the U.S. Government & Military.

Discover the Truth at: <http://www.theblackvault.com>

9 DEC 86
FT. MOADE
1032 HRS
ED,

NO PI.
NO AU.

SG1A



B: RISING
HAWK
LAND

A: ACCESS
HAWK
BRACK-
B: LAND

S2: SMOOTH
HAWK

S2 D A1 E7 F I A02 R/S.

SLICK
HAWK
SMOOTH

A02 RNF.
KEYSON ROCK.

(2)

SZ D A1 ② T 1 A02 A/S.

FALLING ROCKS/CANOE SOUND
WATER DRIPPING SOUNDS

TEMP'S

COOL
SURFACE HOT

SMELLS

DUSTY
WOT

A02 BUC
PART (AND) DRES'
SOSISIDAB: SIF.


SG1A



A: BUNCH
UNSWN
HAND
WATER
B: ②

SZ D A1 ② T 1 A02 A/S.

3



S 4 1/2 4 TIMES OF SOME ^{0/1} ACTIVITY, THEN A TIME OF SOME VERY ~~ACTIVE~~ MAJOR ACTIVITY, BROKEN INTO 2 PARTS: 1ST PART HAS A "PROSTRACTION/CONSTRUCTION" FEEL ABOUT IT — 2ND PART HAS THE SAME FEEL AS THE 1ST 4, BUT MORE INTENSE.

S 1/2:

- S 2: 0 AT ET T 1 AOL A/S.
- (1) EXPECTATION NOWNESS FUN INTEREST
 - (2) WORK DAY-TO-DAY INTEREST
 - (3) FINISHING UP FINALIZING OPEN-ENDED.

(4)

RESULTS!

RESULTS



A: ARMS
DOWN
ARMED
MOUNTAIN
B

S2: HEAVY
HAND
METALLIC

A1 DARK
OVERWHELMINGLY SOLID & HEAVY.

INSIDE!

S2:

0

A1



T

INSIDE

FOR A/S.

TIGHT
CRAMPED
JUMBO

AOL BUK ~~ATS~~

SAME FOOTING OF
PREVIOUS SITE (PAST FEW
DAYS) OF A PUZZLY
MECHANICAL DEVICE WHICH
IS A MAZE + JUMBLE MESS
OF LINKAGES, PINS, GEARS,
LEVERS, ETC.

(5)

END USES
GOING FORWARD IN SINGLE DIRECTION.
TIGHTLY CONTROLLED DIRECTION.

END USES:
FORWARD + BACKWARD TRAVEL.

END USES:


ALL SPICE
OF "MOLS MACHINES"
(LIKE IN SCIENCE FICTION
STORIES)

BREAK: 1000

SA


ON BREAK:

VISUAL: ORANGE COLORED MACHINES
W/ "POTION PONS" STICKING OUT:



ANOTHER OF RACKS ON WHICH HANG
LOTS OF ROWS OF PLASTIC BAGS, EACH
WITH CLEAR LIQUID (WATER?) IN IT.

VERY ROUND BROWN ROCKS ("NOBULES?")



SB

PACKETS - MAYBE PLASTIC -

ROUGH SURFACED (REL: SURFACE LOOKS LIKE TEXTURE OF TOBACCO LEAVES)

Laid IN ROWS (ARRANGED NEATLY).

RESUME 1(1) HNS,

6

FROM 1000 FT ABOVE SITE, SWIR SHOULD BE VISIBLE



A: ACROSS
NOUGH
HAND
VAGUE

B: LAND

~~AS~~

SZ: LADON

A: ~~ACROSS~~
SOFT
HAND
B: LAND

1/2 INTERFACE

FROM 1/2 MILE EAST OF SITE, SWIR SHOULD BE VISIBLE

A: ACROSS
DITTO
NOUGH
FIELD
MOUNTAINS

B: _____

SZ: LINES
BLACK
LADON
SUSPENDED

(54)

ACROSS
POWER LINES.

⑦

1/2 mile or st. more should be visible




A: ~~ACROSS~~
HAND
DOWN
~~ST~~

B: _____

#

8



S L D AT ET T I NOW A/S.

SLOPING
LEARNING

ROUHT
DARK

(1) NOISY
HOT
HUMID

AL BUK

AL BUK I'M IN A PIT!

YOU ARE HERE!

9

SZ P AT ET T I FOR ALS

SOLID
FLAT

ALS,
LIKE WORKING
THROUGH ~~GRASSLAND~~
GRASSLANDS/FIELDS/
SWAMP/ETC.

(2) BOTH DRIPPING OFF &
STAYING FLAT
FOOLISH
AT SAME TIME.

~~AT~~ SITE - TO NORTH SAME SHOULD
BE VISIBLE!

SZ D AT ET T I FOR ALS

KNOW
1
FLAT
WIDE
FLAT

ALS
VARIABLE VISUAL
OF MTS IN
DISTANCE - FLAT
SCRUB LAND UP
TO MTS.

AT SITE - TO SOUTH - SAME SHOULD BE
VISIBLE

BLUE
WHITE
KNOW
MOUNT
BLACK

ALS
VARIABLE VISUAL OF
CITY/WATER/MTS/
DOWN SCRUB LAND.



STRUCTURE WASTY? YES

DIRECTION? S.E.

IMPRESSION OF OLD ABANDONED HOUSE.

A 1 BULK SURPRISE!

STANDING RIGHT NEXT TO BLDG - AT ONE CORNER. (S.W. CORNER)

BUILDING:

82 0 AT 57 1 FOR A/S.
START CORNER
TAN
STUCCO TEXTURE

316
WIDE
60%
(CAN'T GET HEIGHT FACTOR)

INSIDE

-NOT
ON
TAN
WOOD
OLIVE

11

SC D RI ST T I ROL A/S

WARM
COMFORTABLE
QUIET
- SMALL
EMPTY

DIRECTOR'S OFFICE

SZ D RI

ST T I ROL A/S
DIRECTOR'S OFFICE
FILES

PROPOS
IN ORDER
WILL BE
ANALYZED

ACQUIRE FILE
- FIGURES
COLUMNS
ROWS
STATISTICS

S 4 1/2
LOOKING FOR "TANKIBLOS" WHICH RELATES TO
ALL THE STATISTICS, ETC,) GOT A FEELING
THAT THE TANKIBLOS ARE NOT IN THE GUY'S
UNIFORM OR UNDERSTANDING. HE DOESN'T CONSIDER
THEM.

(12)

SUI

WHAT THINGS ARE COMING OUT OF SITE
DURING TIMES OF POH ACTIVITY?

AI BKE.

FOOLS LIKE DOTS CRAWLING OFF
IN DIFFERENT DIRECTIONS. - STRAIGHT PATHS.

TOUCH ONE:

POFINITO AI BKE:
FOOT OF PAIR UP. ONWARDS BAK.

DOT:

SZ

D

A1

OR

T
DOT

,

ALL

ATS,

BLACK

SQUARES

ROUND TOPPED

~~ROUNDS~~

ROUGH

ALL THE
COAL CAR
HOPPER.

AI BKE

MILD SURPRISE -

FOOLS PURELY MECHANICAL -

I DON'T KNOW WHAT'S
MAKING IT MOVE,

13

5 1/2 I KEEP GETTING "DOT" AS A SINGLE
THINK, BUT THOSE ~~ARE~~ - SOUND STRAIGHT
LINES OF THEM. EACH LINE GOES OFF
STRAIGHT IN A SEPARATE DIRECTION,
AND THE "DOTS" OF EACH LINE ARE NOT
CONNECTED, EITHER PHYSICALLY OR "PURPOSELY".


I DON'T FIND ANY END POINT TO EACH
LINE, EVEN THOUGH THERE SEEM TO BE
"STOPPING" POINTS ALONG IT.

STAND NEXT TO ONE -

A/S
VIBRO VISOR OF!

ROUGH/WINKLED
COVERED

LONG
POINTS
THINK



(14)

~~COAT~~
S2 DE M ET T / BEL M/S.
LONG POINTED SHINLE

LENSON
BROWN
SMOOTH
ROUND
LONG
POINTED
IRREGULAR PLACES

HEAVY FUR
BLACK

AD'S.
LIKE COAL.

SIZE

- HIGHER THAN US
LONG
BIG

AT ~~THE~~ BULL
LOOKING UP AT
IT + BROWN IT,
I FEEL DWARFED BY IT.

COVAIN

CONCERNMENT

COVAIN

ET
IMPORTANT
TO FIT WELL.

15

SUMMARY:

SITE IS A SEMI-ISOLATED SPOT IN A FLAT AREA OF LAND. TO NORTH SEEMS TO BE MOUNTAINS - TO SOUTH SEEMS TO BE CITY/BODY OF WATER / MOUNTAINS.

SITE IS BOTH ABOVE & BELOW GROUND. MAIN BLDG AT SITE (ABOVE GROUND) HAS RECORDS/FILES, THE PURPOSE OF WHICH SEEMS TO SIMPLY BE KEPT NEATLY.

SITE HAS "LINES" RADIATING FROM IT. THESE LINES CARRY AN AI OF LOTS OF PRIME. THE "LINES" ARE MADE UP OF UNCONNECTED "DOTS". EACH "DOT" SEEMS TO BE MADE UP OF A BASE WHICH TRAVELS ALONG THE LINE, A LONG, ROUND, POINTED "THING" RIDING ATOP THE BASE, AND A CONCEALMENT COVER. THE COVER IS BLACK + ROUGH TEXTURED (LIKE ~~A~~ PILE OF COAL). THE "LINE" SEEMS TO HAVE NO END, EVEN THOUGH IT DOES HAVE STOPPING PLACES ALONG IT.

SITE ON 12/1 HAS.