


~~SECRET~~/NOFORN - SKEET CHANNELS ONLY


1325
1432

PROJECT SUN STREAK (U)

ERV SESSION PROCEDURES REPORT


WARNING NOTICE: INTELLIGENCE SOURCES AND METHODS INVOLVED

CONTROL NUMBER: 8605T	NICKNAME: SG1A
DATE OF SESSION: 14 May 87	TARGET COUNTRY: 
REFERENCES: None	SESSION NUMBER: 01
DATE OF REPORT: 18 May 87	MISSION STATUS: Closed
TECHNIQUE UTILIZED: ERV	SOURCE IDENTIFIER: 101

1. (S/NF/SK) TASKING: The Interviewer was cognizant of the true nature of the site, the 

SG1A

SG1A


This room is probably used for high level briefings and private discussions. Source was told only that this is a recurring requirement that has been targeted by other Remote Viewers (RV) in the past. Additionally, Source was provided with encrypted coordinates of this site, as per Extended Remote Viewing (ERV), to read 112170/018605, thus preventing inadvertent geographic cuing. Source was also told that this was, "the odd shaped building with a room within a room which you visited several months ago", which Source recalled. No other cuing or descriptive data was provided to Source except that which is stated above.

2. (S/NF/SK) SESSION: There were no reportable anomalies or incidents which may have affected or influenced the data provided by Source.

3. (S/NF/SK) SUMMARY:

a. (S/NF/SK) The following narrative, contained within quotation marks, is an abridged copy of Source's post-session written summary. This summary has been editorialized, (as indicated), by the undersigned for clarity, grammar and structure. The actual unabridged summary is maintained in the mission field dossier at this

~~SECRET~~/NOFORN - SKEET CHANNELS ONLY

This document is made available through the declassification efforts
and research of John Greenewald, Jr., creator of:

The Black Vault



The Black Vault is the largest online Freedom of Information Act (FOIA) document clearinghouse in the world. The research efforts here are responsible for the declassification of hundreds of thousands of pages released by the U.S. Government & Military.

Discover the Truth at: <http://www.theblackvault.com>

~~SECRET~~/NOFORN - SKEET CHANNELS ONLY

location along with any other material produced during the session, i.e., sketches, notes, etc. BEGIN SUMMARY:

"(I'm in the) room in (the) odd shaped building. (There is a) meeting which is periodic in a way (NFI) going on. (A) man at the end of the table is concerned (with) and is discussing railroads with some specificity. All other discussion(s) are more general. (The) man as (the) opposite end (is) wearing a dark uniform, (navy I believe), (and) is concerned with not losing any of the resources he is presently allocated. (The) man in (the) olive uniform (with) gold braid (and) a fat neck is trying to maintain his present percentages of heavy industry. These people were involved, as a group, in the allocation of fuel, by percentages, to (the) various services and to the various areas down to Army level. (The) priority of fuel is to the West. The second (priority) is to the South. (The third priority is) to a fuel reserve. (The fourth priority is) to East and the Center. Plans for future: Two new and younger people (51-53 years of age) added to the group (but they are) not really accepted as peers either because they are junior members or (because) they are not fully accepted as members by (the) other members of (the) group. (There are) plans for (the) military to be used politically (or for more) political purposes than ever before. (The) military may do things which are contrary to immediate military situation(s) but are wise to do politically. There is some reluctance to this (concept) among this group but there is also some excitement. There are not many surprises planned. Most of the plans (among these men) are reactionary (contingency plans). There is a plan involving one large metal boat, possibly a submarine (located) in an ice clogged sea (NFI). (There are) also plans for (seeking) docking rights (at an) island in (the) South Pacific. (It is located) north and possibly N/W of New Guinea. (I perceive a map) which shows Poland and Western USSR. East of Poland (in the USSR) there is a string of (red colored) symbols (which) may (represent) large troop units or symbols similar to those used to show a Maginot line (static defense line). A second map shows Asia and the USSR. Across the top (of the map) is a set of metallic domes (several) hundreds of kilometers apart..."

END SUMMARY.

b. (S/NF/SK) During the actual session, Source reported other data which may impact on the final assessment of this target. That data is listed below in raw unevaluated form:

(1) (S/NF/SK) The target building is described by Source as, "stone, brick...people in the vicinity wearing great coats...DD (olive drab) uniforms, red piping...the building has a 'presence', an awe to walk in, large entry way, checkpoint on the right (and) a second checkpoint further ahead...bottom floor has like a display feeling like the Pentagon...wooden staircase going up, German first floor (European first floor is the equivalent of the US second floor

~~SECRET~~/NOFORN - SKEET CHANNELS ONLY

~~SECRET~~/NOFORN -- SKEET CHANNELS ONLY

- the US first floor being designated in Europe as the ground floor. What is significant about this Source volunteered designation is that the actual tasking package goes to great lengths to explain that the floor designations of the target are quoted in European terms by an unnamed defector).

(2) (S/NF/SK) Within the inner sanctum room, Source perceived that there was a core group of approximately five Officer's who were accompanied by about twice that many other men, some in civilian dress and others in uniform who may have been assistants and advisors. The core group of senior "Officer's" have many things in common and, "all know each other quite well". This would be expected of a group of senior military Officers in key leadership positions from all branches of that countries military service and tends to lend credence to the fact that Source had successfully acquired the proper target.

(3) (S/NF/SK) Source's reference to a map showing a "defense line in Poland" was further described as, "I can't tell if it's troop units or a national line symbol...it's in [redacted] paralleling back a couple of hundred kilometers from the [redacted] a second echelon static defense...".

SG1A

SG1A

(4) (S/NF/SK) When queried about future intentions of this group of men, Source reported a, "cloudy focus, possibly a pull back of some units...from the West to the East and not from the South to the North". Additionally this group of men were concerned with, "strengthening lines of communications with a second priority (being the lines of communications from) East to West and the first priority being (line of communications from) North to South". Finally, this group of men were concerned with increasing, "the amount of rolling stock (railcars)" in the coming year. None of the plans, intentions and proposals perceived by the Source were hostile in nature except those which were contingency in nature.

(5) (S/NF/SK) Source's description of the numerous sites along the [redacted] was described further, (from a perspective apparently in space), as, "(I'm) very high up (and have an image) of the (earth's curvature), Asia, USSR, Japan (all visible to me). (There are) orbiting devices (and) I take them to be satellites but they could be anything. (In) the northern part of [redacted]


SG1A

approximately 500/1,000 kilometers apart (a row of separate but similar sites). In post session interviews Source further described these sites as looking like a "row of Griffith Park Observatories" (a reference to a now unused stellar observatory in Southern California which sat on top of a mountain. The general configuration was the classic large, round base structure with a prominent dome".

SG1A


~~SECRET~~/NOFORN -- SKEET CHANNELS ONLY

~~SECRET~~/NOFORN - SKEET CHANNELS ONLY

4. (S/NF/SK) OPS FEEDBACK: Source, by His own statements, had an extremely clear set of impressions concerning this target and was able to keep the various components and concepts in perspective throughout the session. In an unusual series of descriptions, Source described specific geographic areas of the world to include specific references to distances between components. Source prefaced these statements in the actual session by affirming that, "these are not AOL, I'm sure of that. I'm sure that it is signal". Following the session, Source further correctly concluded that the target building  and that the men in the core group were senior military Officers. The nature of the reporting and the known facts concerning this target would seem to lend credence to Source's "assumptions" and the possibility does exist that His specific references to a, "line of structures parallel to the Arctic Circle", "a pull back of forces from the West to the East", may be proven out through independent technical analysis.

SG1A

SG1J



GS-12, DAE
Interviewer

~~SECRET~~/NOFORN - SKEET CHANNELS ONLY