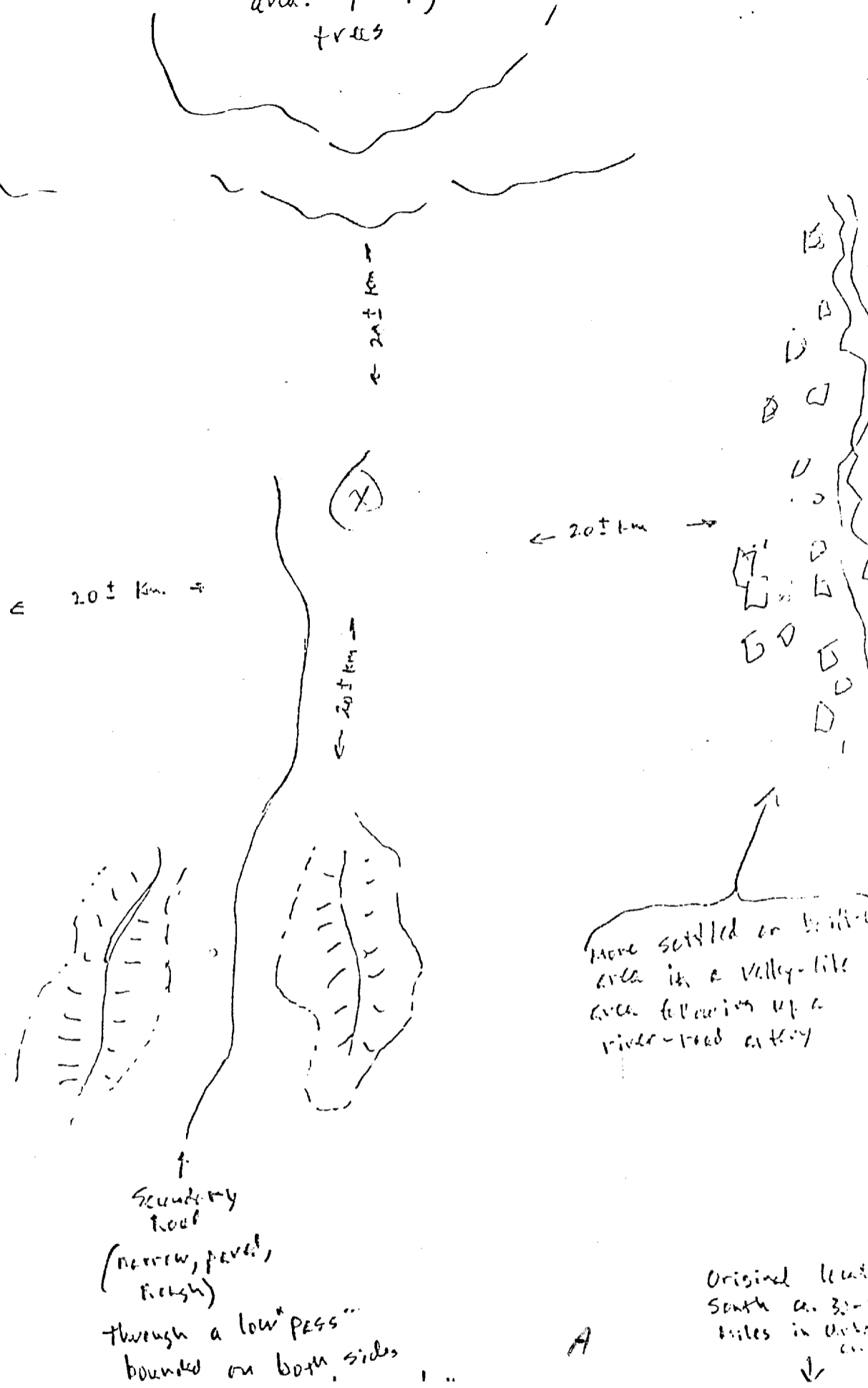


Apparent <sup>flat, green</sup> area. Flat, green trees

rise by  
of west  
dist.  
his direction

rises/gradues  
line on hill  
side

line of  
Hills



More settled or built-up area in a valley-like area following up a river-road artery

Secondary road  
(narrow, paved,  
rough)  
through a low pass  
bounded on both sides

Original location  
South ca. 30-50  
miles in direction

This document is made available through the declassification efforts  
and research of John Greenewald, Jr., creator of:

# The Black Vault



The Black Vault is the largest online Freedom of Information Act (FOIA) document clearinghouse in the world. The research efforts here are responsible for the declassification of hundreds of thousands of pages released by the U.S. Government & Military.

**Discover the Truth** at: <http://www.theblackvault.com>

MOUNTAINS

VERY RUGGED  
FOOT HILLS

U/G STOR  
FAC

ROAD  
TRAIL  
OR  
DISMANTLED RAIL

DRY WASH

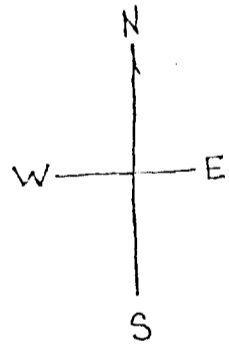
BEST GUESS

SITE IS MORE THAN 10KM  
BUT LESS THAN 50KM BY  
ROAD OR TRAIL FROM CITY

← CITY

OPERATIONAL  
ROAD/RAIL LINE  
PRESENTLY IN USE

← GETTING A FEEL  
FOR A COASTLINE  
TO THE WEST



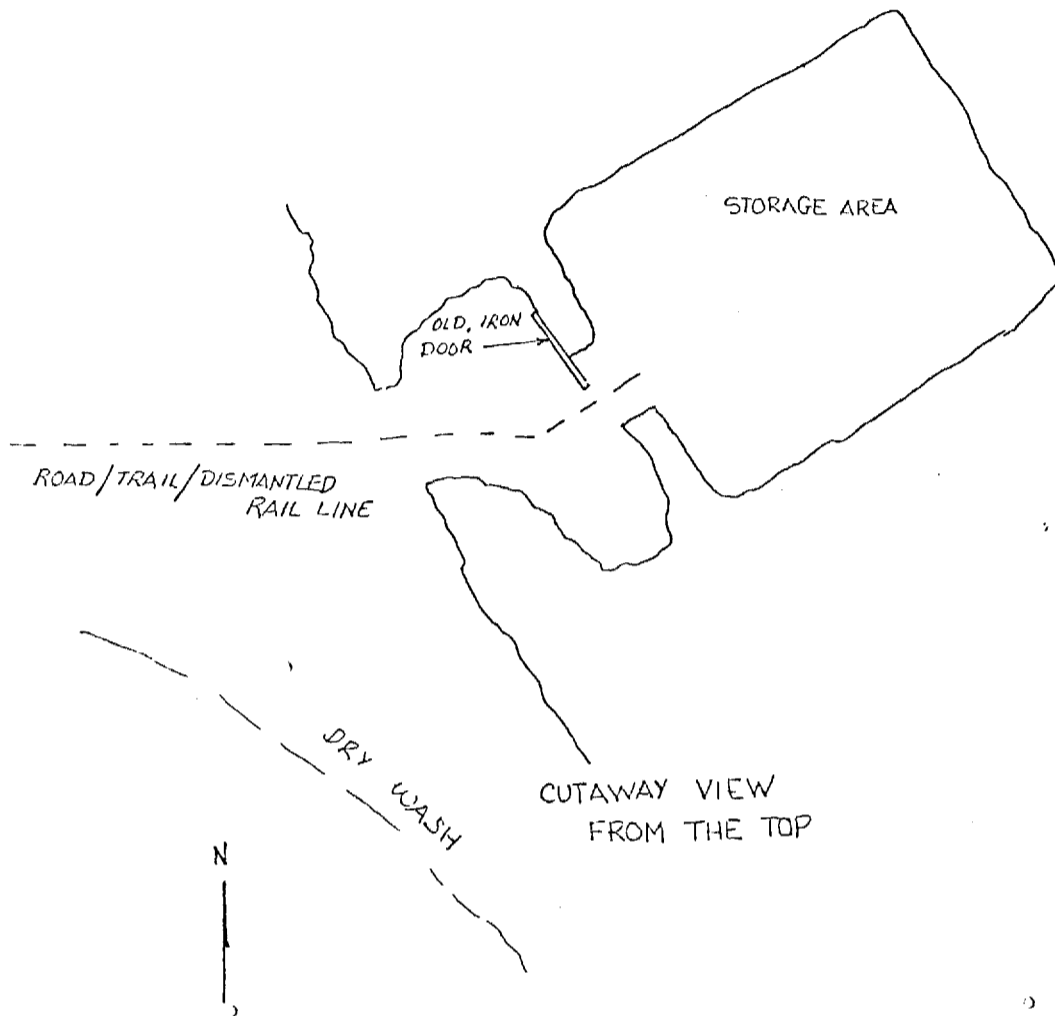
SG1J

ANALYTIC SKETCH 2



23 JULY 87

B



ANALYTIC SKETCH 1

23 JULY 87

SG1J

c



SG1B

Approved For Release 2000/08/08 : CIA-RDP96-00789R000200010002-7

Approved For Release 2000/08/08 : CIA-RDP96-00789R000200010002-7