

~~SECRET~~/NOFORN

PROJECT SUN STREAK

WARNING NOTICE: INTELLIGENCE SOURCES AND METHODS INVOLVED

---

PROJECT NUMBER: B911-1 (W-7)      SESSION NUMBER: 01  
DATE OF SESSION: 1 NOV 89      DATE OF REPORT: 2 NOV 89  
START: 1438      END: 1504  
METHODOLOGY: CRV      VIEWER IDENTIFIER: 011

---

1. (S/NF/SK) MISSION: Describe the SRI target and the activity at the target.
  
2. (S/NF/SK) VIEWER TASKING: Utilizing Encrypted Coordinates B911-1, describe the target and the activities at the target.
  
3. (S/NF/SK) COMMENTS: No inclemencies noted. A Summary of Information is attached to this report. An initial attempt was made from 1009 hours to 1043 hours.
  
4. (S/NF/SK): EVALUATION: *3*

HANDLE VIA SKEET CHANNELS ONLY

~~SECRET~~/NOFORN

CLASSIFIED BY: DIA (DT)  
DECLASSIFY: OADR

This document is made available through the declassification efforts  
and research of John Greenewald, Jr., creator of:

# The Black Vault



The Black Vault is the largest online Freedom of Information Act (FOIA)  
document clearinghouse in the world. The research efforts here are  
responsible for the declassification of hundreds of thousands of pages  
released by the U.S. Government & Military.

**Discover the Truth** at: <http://www.theblackvault.com>

UNCLASSIFIED

P 8911-01 (w-7)  
D 891101 / 891102  
VOII  
S 01/02  
M CRV  
T 1438-1504 / 1009-1043


SUMMARY OF INFORMATION

AT THE TARGET SITE IS A LAND/WATER/STRUCTURE INTERFACE. THE LAND, WHICH IS FLAT ON TOP, SLOPES DOWN TO A BODY OF WATER. NEARBY IS A TALL, NARROW, ANGULAR, POINTED STRUCTURE, WITH CURVING CONNECTIONS. THERE IS ALSO A FEELING OF MOTION ASSOCIATED WITH THE TARGET. IT CONSISTS OF CURVING UP, AROUND, CURVING DOWN, AND ACROSS.


UNCLASSIFIED

PTs - none  
AVs - none

W-7  
AV89  
VO11  
1438-1564

w7 


A. curving up.  
curving around,  
down, back,  
angle across  
soft/hard  
B. low/structure

w7 

A. across, angle up,  
vert up.  
hard  
B. structure

5-2

hard  
flat  
smooth  
up  
vert.  
tall  
dark  
black  
worm

w7 

A. incline up, curving  
around, loop -  
soft  
B. land/water  
interface

5-2  
cool  
green  
up  
curving  
  
soft  
liquid  
cool

Interim Summary

land/water/structure interface

PHYSICAL DESCRIPTION?!


up, up  
incline

grassy  
sandy  
loose dirt

climbing up  
looking down on water/shoreline

STRUCTURE?!

structure



A. curving up, curving  
over, back across,  
curving along  
in motion  
(feeling of motion)

B. \_\_\_\_\_

structure



A. went up, peak,  
went down  
went

B. \_\_\_\_\_

structure



Confusion break

receiving alternate  
ideograms for structure

S2

D

AI

EI

T

I

AOL

A/S

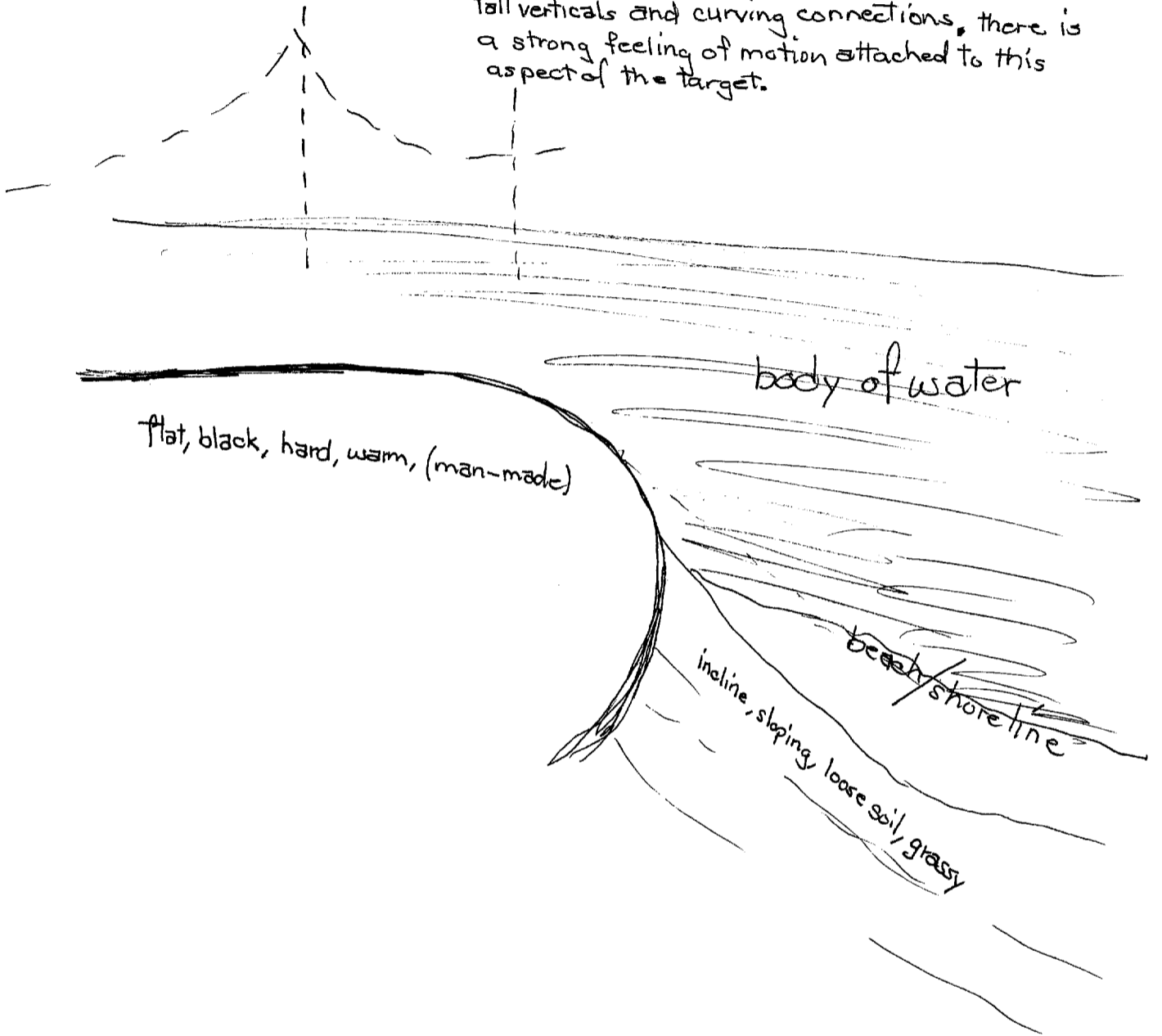
STRUCTURE!

hard

flat  
curving  
irregular

dark  
black

indication of possible man-made structure with tall verticals and curving connections, there is a strong feeling of motion attached to this aspect of the target.



1504

TARGET: W-7  
SESSION: 2  
DATE: 2 NOV 89  
TIME: 1003-1043  
MONITOR: 018  
CUTING: "STRUCTURE"  
"MOTION"

TASKING: REPROCESS W-7 AND DESCRIBE THE PERCEPTIONS  
"STRUCTURE" AND "MOTION" IN CREATOR PATH.



2 NOV 89  
V011  
1009-1043  
MCRV

32

D

AI

EI

T

I

AOL

A/S

W-7 structure



A. across, angle up,  
peak, angle down  
hard  
B. structure

white  
grey

tall  
vertical  
pointed  
angular

hard  
cool

W-7 structure



A. across, angle up  
hard  
B. structure

tall

W-7 structure



miss break

STRUCTURE?

hard  
grey

tall  
angular

tall  
angular  
pointed  
curving



wide at the bottom

narrow at the top


AI BREAK  
VERY TALL!

PURPOSE/FUNCTION?


support

BREAK!

S2 B A1 E1 T I AOL A/S

actively 

A. up, over, down,  
across, back  
soft  
B


actively 

A. across, curving  
of, over, curving  
down, across

curving  
up  
around  
down  
across

actively 

missed break

actively 

A. across, curving up  
curving over, curving  
down

Frustration break  
airplanes, sirens

END SESSION  
1045 hrs