

8911-22

## Ice Plant

(Fremont, off Highway 880)

**Directions:** SEE MAP; Take Laurel Street south to Willow Rd.; turn left on Willow Rd. and follow out to Dumbarton Bridge; take Highway 84 across the Bridge; take 880 South; take Durham exit East; turn right on Fremont Blvd.; turn left into the Pacific Supply parking lot; the road to the Glacier Ice Co. runs off of the right end of the parking lot; follow signs to Glacier Ice (the address is 43988 Fremont Blvd., Fremont, CA); park in the Glacier Ice Co. parking lot; walk around.

**Target:** The target is the entire Glacier Ice Plant. The plant consists primarily of tin buildings. There are many refrigerated truck tailors around the buildings. There are also a few large gas tanks around the buildings.

This document is made available through the declassification efforts  
and research of John Greenewald, Jr., creator of:



# The Black Vault



The Black Vault is the largest online Freedom of Information Act (FOIA) document clearinghouse in the world. The research efforts here are responsible for the declassification of hundreds of thousands of pages released by the U.S. Government & Military.


**Discover the Truth** at: <http://www.theblackvault.com>

*Target: ...  
Date: 11/25/64*



Target: Lee Phat  
Date: 11/22/57

Approved For Release 2000/08/08 : CIA-RDP96-00789R000500140001-1



Approved For Release 2000/08/08 : CIA-RDP96-00789R000500140001-1

UNCLASSIFIED

WORKING PAPER

TASKER

1. PROJECT: 8911-22 (W-10).
2. ENCRYPTED COORDINATES: 8911-22.
3. BACKGROUND: THIS IS AN SRI PROJECT.
4. ESSENTIAL ELEMENTS OF INFORMATION:
  - A. DESCRIBE THE TARGET.
  - B. DESCRIBE THE ACTIVITY AT THE TARGET.
  - C. SUBMIT SKETCHES IN SUPPORT OF YOUR FINDINGS.

UNCLASSIFIED