

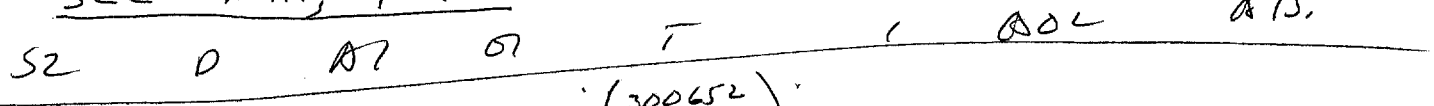
19 Apr 89  
0750 hrs  
FT. MONROE  
SOLC

P.I. NOWOT  
A.U. NOWOT.

RE ACCESSES THE GROUNDS OF THE LAST SESSION'S  
SITE, AND DO AN IN-DEPTH STAGE 6 PROBE

S6:

SEE MAP, P. 1A



(300652  
870735)

①

ANGLED  
STRAIGHT  
TILTED  
SLOPING

WHITE

FLAT

WALKWAY

②

③

LUSY  
HARD  
ROUGH

FLAT  
VERTICAL  
ANGLED

STRUCTURE  
CINDER BLOCK

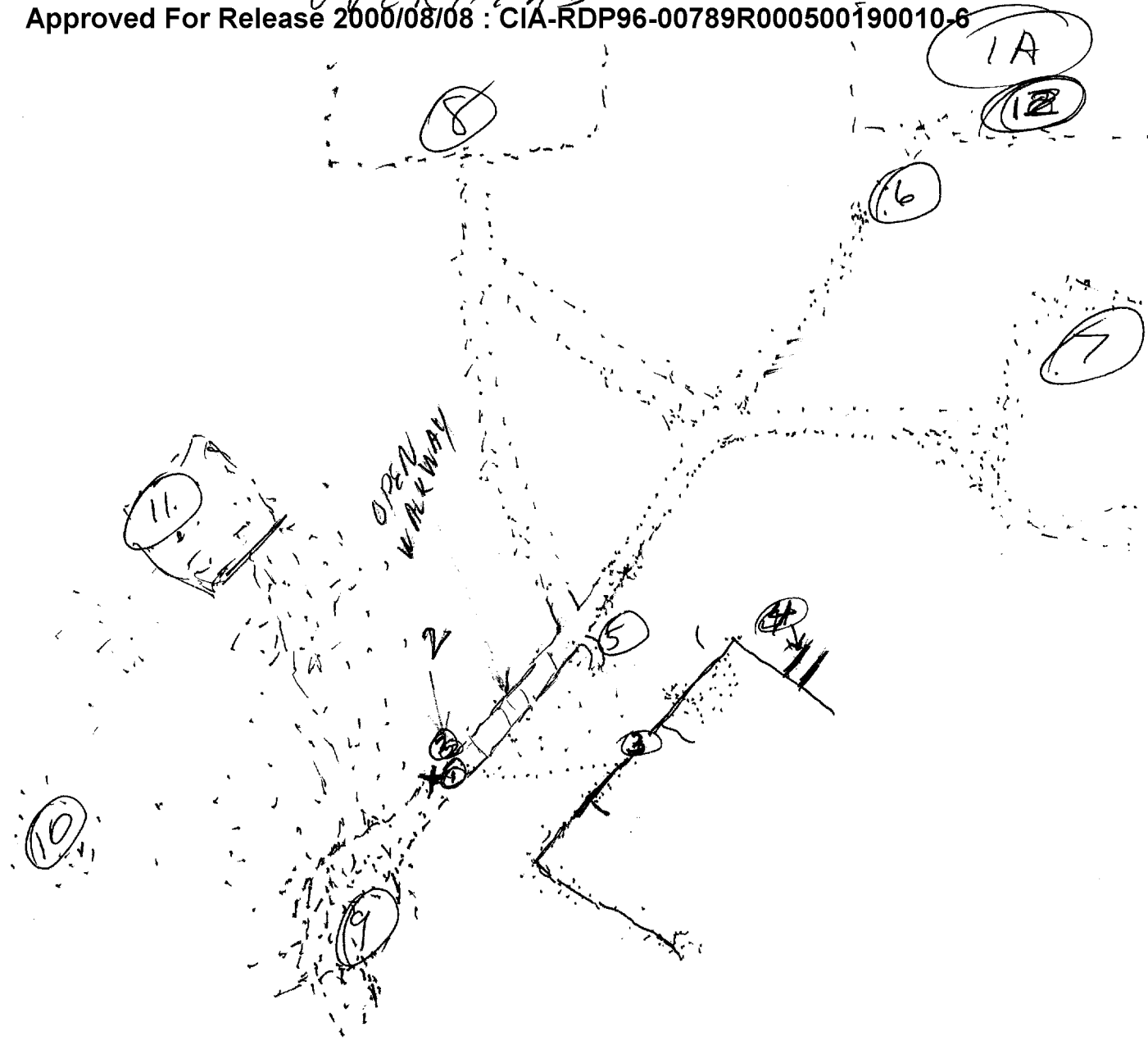
This document is made available through the declassification efforts  
and research of John Greenewald, Jr., creator of:

# The Black Vault



The Black Vault is the largest online Freedom of Information Act (FOIA)  
document clearinghouse in the world. The research efforts here are  
responsible for the declassification of hundreds of thousands of pages  
released by the U.S. Government & Military.

**Discover the Truth** at: <http://www.theblackvault.com>



S6. PROBE MAP

- ① COORDINATES
- ② WALKWAY
- ③ STRUCTURE
- ④ RAMP
- ⑤ WALKWAY
- ⑥ SALOS COUNTRY (?)
- ⑦ STRUCTURE WHERE OPERATION TAKES PLACE
- ⑧ STRUCTURE WHERE PISTON WORKS
- ⑨ CIRCULAR PAVED AREA w/ BENCHES
- ⑩ CONSTRUCTION / HOLE IN GROUND
- ⑪ BLDG UNDER CONSTRUCTION
- ⑫ UNIMPORTANT BLDG.

S6: SEE MAP, P. 1A

S L O A I S T I A R A S,

④ TAN

BROWN

~~BLACK~~

STRAIGHT  
PARALLEL  
SLOPED

RAMP

BLACK

STEPS  
POUNSON

⑤

CONVEX  
FLAT

WHITE  
HARD

WALKWAY

⑥

DARK  
CONVEX INSIDE

S 1/2 LINE STANDING AT ~~SALES~~ A COUNTER.

(3)

SG: 508 MAP, P. 1A

SZ D M O T / AC L AS,

(7) DENSITY  
SOLID  
HARD

BIG  
WIDE  
SQUARE  
FLAT

STRUCTURE

MAIN  
MANUFACTURING  
MARKING

SG 1/2 IMPRESSION THAT (7) IS

THE BLDG WHERE THE MANUFACTURING  
OF THE MATERIAL TAKES PLACE



SB: SEE MAP, P. 1A

SZ D M O T / AKS R/S.

(8) KSD  
PATTERNED

TALL  
VERTICAL

"OLD" FSR

ELEGANT FSR

DISTINGUISHED FSR

WHITE KNOTS

OFF-WHITE KNOTS

HORIZONTAL

LINES

STRUCTURE

ORNATELY TOPPED

SB: KSD BLACK PATTERN w/ wide WHITE  
KNOTS BELOW WINDOWS + ~~WIDE~~ WHITE  
KNOTS <sup>(TOP)</sup> SOMEHOW TOPPING THE BLOCK.



SK:

5

SB: SEE MAP, P. 1A

SL D M O T , BOB ALS,  
SB 1/2 IMPRESSION THAT THIS IS THE BLDG  
WHERE THE DIRECTOR WORKS.

9 WHITE  
TAN

WIDE  
OPEN  
CIRCULAR

PAVING


TAN

ANNEXED  
~~AREA~~

BENCHES

10 TAN  
ROD  
DIRTY  
WOOD

CONSTRUCTION AREA  
HOLE



S6: SEE MAP, P. 1A

S2 D M U T , OR r/s.

(11) NOT  
DRAWS  
CONSON  
BRIGHT CONSON  
LONG  
STRAIGHT  
SPACED OUT  
TALL  
ANGLED

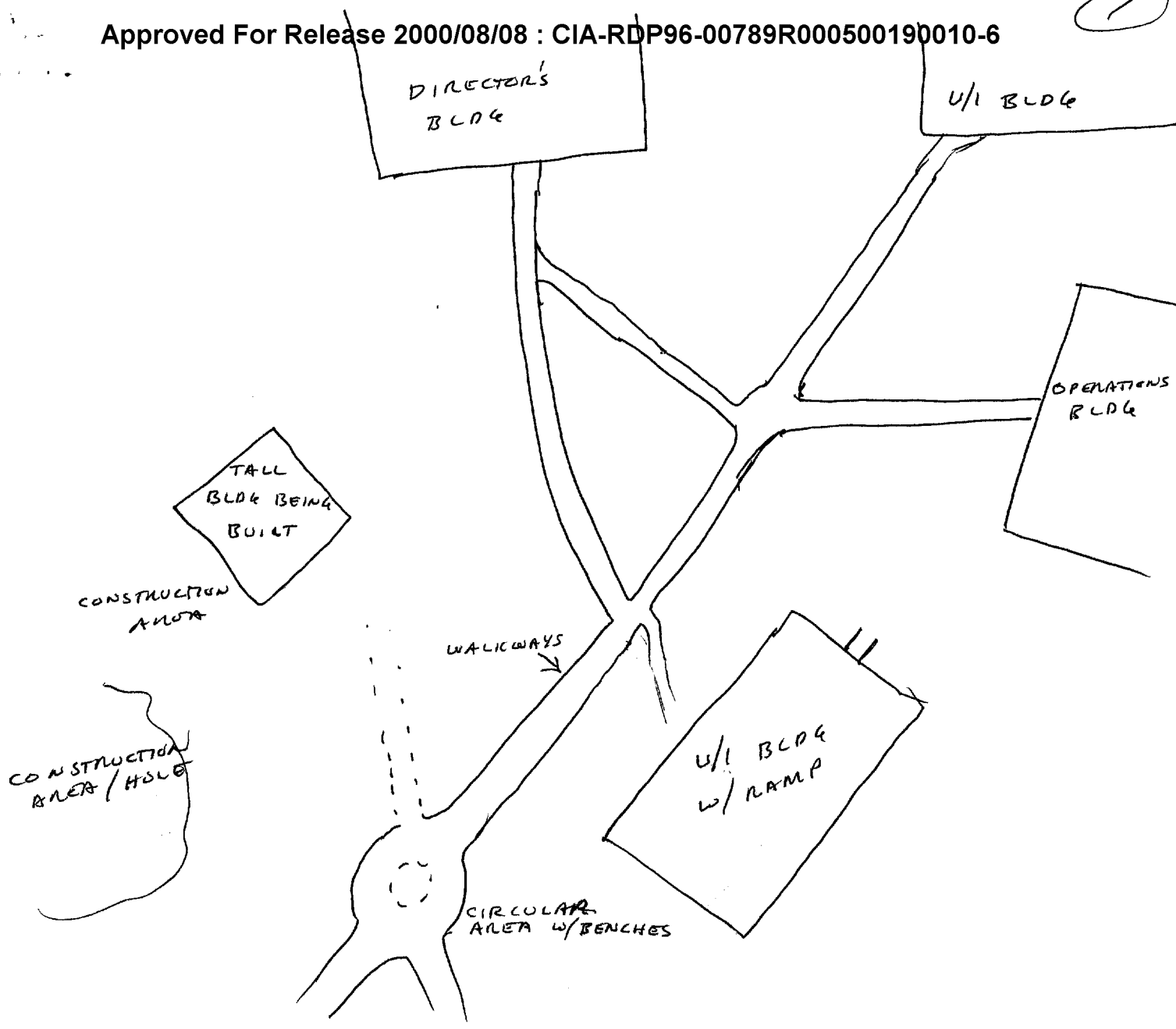
WINDOWS  
STRUCTURE

(12) NOT  
KEY  
WRITE

S6 1/2 IMPRESSION OF ANOTHER STRUCTURE,  
BUT NO IMPRESSION OF ANY  
IMPORTANCE TO IT, AT ALL.

PAGE 1A (PROBE MAP) SKETCHED ONTO  
QUERHEAD, ~~PAGE~~ PAGE 7.





OVERHEAD OF SITE