

22 Nov 88


~~SECRET~~/NOFORN - HANDLE VIA SKEET CHANNELS ONLY

PROJECT SUN STREAK (U)

WARNING NOTICE: INTELLIGENCE SOURCES AND METHODS INVOLVED

PROJECT NUMBER: 8833 (TC-2/)	SESSION NUMBER: 1
DATE OF SESSION: 22 NOV 88	DATE OF REPORT: 22 NOV 88
START: 0940	END: 1015
METHODOLOGY: CRV	VIEWER IDENTIFIER: 095

SG1A

1. (S/NF/SK) MISSION: Determine whether or not the vessel  is involved in the transportation of contraband drugs.
2. (S/NF/SK) VIEWER TASKING: Other than coordinates, 095 was 'front-loaded' with the fact that the task was related to 'drugs' and a 'vessel'. In Stage 6, the viewer attempted to 'dowse' a large, wall size world map for location data, but afterwards asked to be provided with a 'table top' map due to a degree of uncertainty experienced during the dowsing exercise.
3. (S/NF/SK) COMMENTS: 095's request will be accommodated in the next session; the viewer will then attempt to 'fix' the vessel's start and stop points, including its 'destination'.
4. (S/NF/SK) EVALUATION: []

SG1J



CPT, USA

~~SECRET~~/NOFORN - SKEET CHANNELS ONLY

CLASSIFIED BY: DIA-DT
DECLASSIFY : OADR

This document is made available through the declassification efforts
and research of John Greenewald, Jr., creator of:

The Black Vault



The Black Vault is the largest online Freedom of Information Act (FOIA)
document clearinghouse in the world. The research efforts here are
responsible for the declassification of hundreds of thousands of pages
released by the U.S. Government & Military.

Discover the Truth at: <http://www.theblackvault.com>

Session Summary
Viewer 095
22 November 1988
0940-1015
CRV

Site is a older, worn boat that is 20-30 feet wide (at middle) and approximately 60 feet long. The side is a dirty white color with lots of rust spots (see sketch page 3). The craft has a strong, bilge and fish smell 'like' a fishing vessel.

The name of the vessel has an ST in it and maybe a G. The name starts with an "aah" or "aaahr" sound.

The ship is not carrying contraband and exudes a strong feeling of old, worn benign-ness.

The ship's travel starts at a point near the equator on the Atlantic side of the Americas and progresses in a curve first west then north (see sketch page 5).

095

2/18/88

0940

AU-ships
Pi - rive

873019
231844



A. curving up over
curving down

fluidy
B. water


873019
231844



A. across wing
fluidy
B. water

A. vertical up angle across
m. m.
B. structure

873019
231844



A. curving up angle across
angle vertical down
angle dip up
mm

B. structure

AUBK
Sailboat

2

873019
231844 t

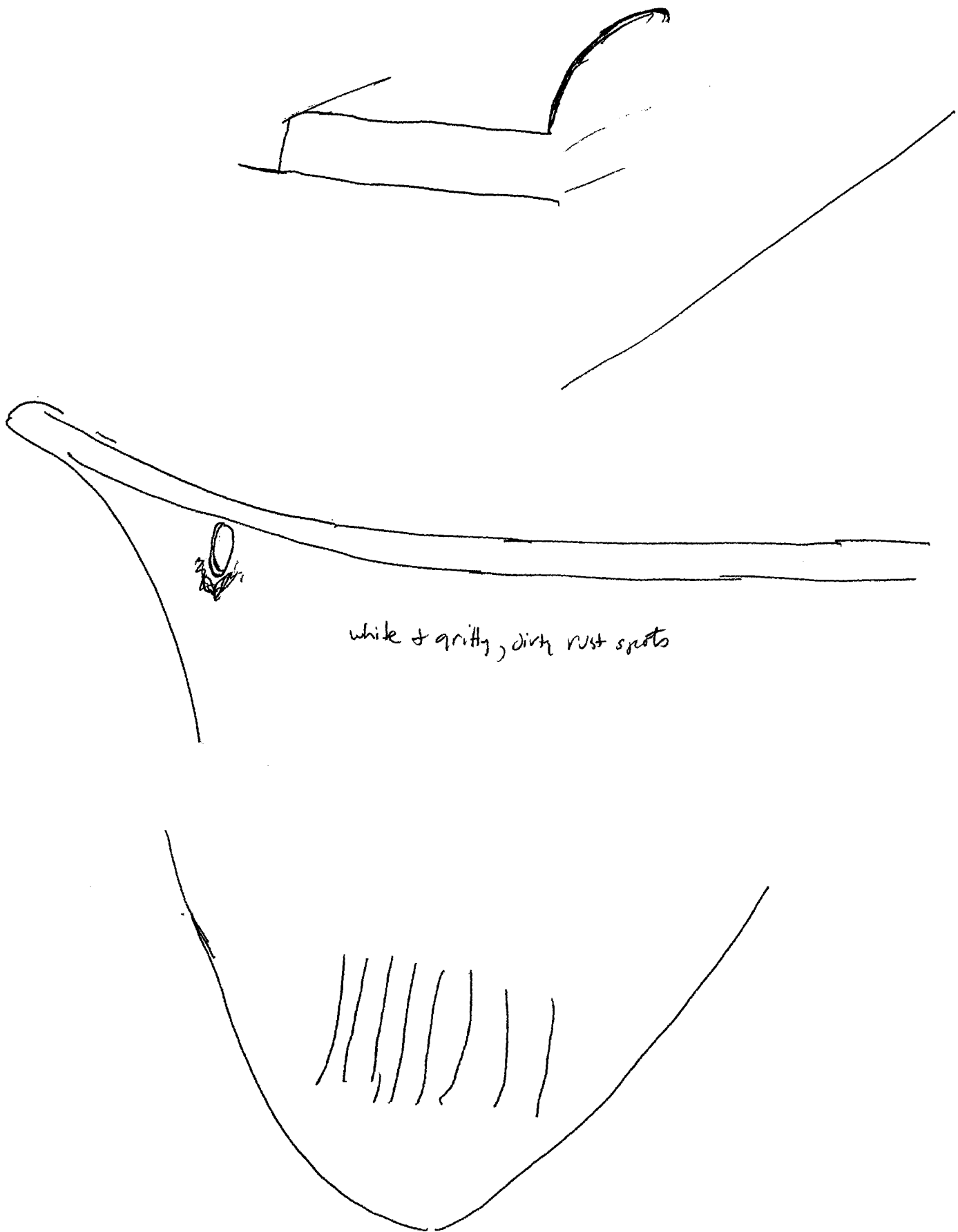
A. vertical duct
man-made
B. person.

5-2.
white
red.
rust colored
gasoline / oily smell.
rough
gritty
smooth.
circular.
curved
long
wide.
beveled - 54.

A1BK
smell.

A00BK
Sisling vessel.

3



S-2 D A I E1 T I AUL AK

20-30 wide.
60 ft long.

SVII

.ST G.

Ah
AR

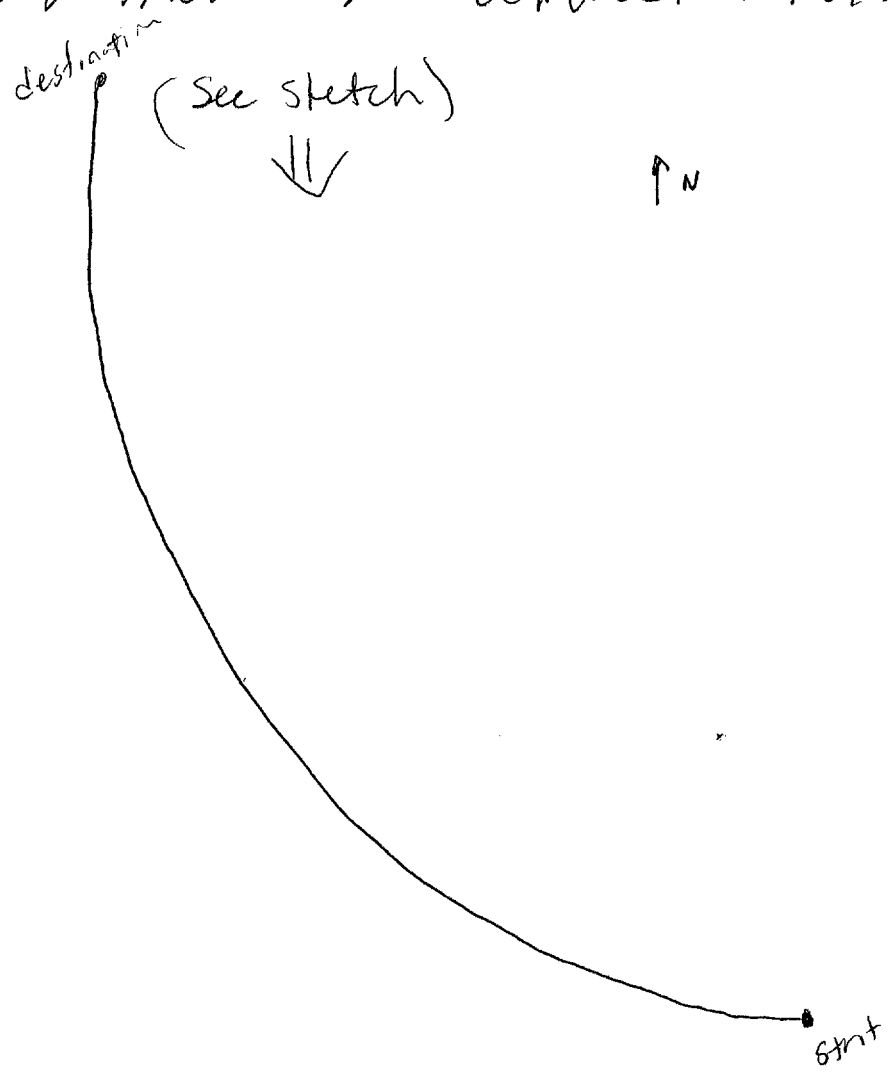
5-2 0 41 ET T

Ha Als

AOBK
RTO

56 1/2

From the start point ~~from~~ to the destination
the ship travels in a ^{curve first} west ^{then turning} northerly direction



Starting point is near equator on Atlantic side.

S6 1/2 [Contraband aboard?]

Feeling that ship is older, worn & benign.