

15 Feb 89

SECRET/NOFORN

PROJECT SUN STREAK

WARNING NOTICE: INTELLIGENCE SOURCES AND METHODS INVOLVED

PROJECT NUMBER: 8905

SESSION NUMBER: 001

DATE OF SESSION: 15FEB89

DATE OF REPORT: *15 Feb 89*

START: 1005

END: 1045

METHODOLOGY: CRV

VIEWER IDENTIFIER: 032

1. (S/NF/SK) MISSION: ACCESS AND DESCRIBE THE STRUCTURE(S) OF INTEREST.

2. (S/NF/SK) VIEWER TASKING: ACCESS AND DESCRIBE THE TARGET OF INTELLIGENCE INTEREST. COORDINATE GIVEN: 166997/496912.

3. (S/NF/SK) COMMENTS: VIEWER SUFFERING FROM CHRONIC COUGH THROUGHOUT SESSION.

4. (S/NF/SK) EVALUATION:

HANDLE VIA SKEET CHANNELS ONLY

SECRET/NOFORN

CLASSIFIED BY: DIA (DT)
DECLASSIFY: OADR

This document is made available through the declassification efforts
and research of John Greenewald, Jr., creator of:

The Black Vault



The Black Vault is the largest online Freedom of Information Act (FOIA)
document clearinghouse in the world. The research efforts here are
responsible for the declassification of hundreds of thousands of pages
released by the U.S. Government & Military.

Discover the Truth at: <http://www.theblackvault.com>

SESSION SUMMARY

F903
890215
032
5:01

VIEWER NUMBER: 032
DATE: 15 FEB 89
START TIME: 1005L
END TIME: 1045L

Site is a structure. The structure adjoins several other structures and faces a narrow street. There are structures on the other side of the street which are similar to those on the target side of the street.

All of the structures are one or two stories high and have wooden doors for entrances which are elevated from the street 12 - 24 inches; there are small steps leading to each of the doors. There are also arched doorways and the exterior of the buildings is a rough, white colored material (AGL like painted adobe). There are pieces of cloth hanging from pieces of wood up and down the street (AGL like awnings).

The street inclines up hill in the NE direction, and in the distance you can see something dark on the horizon (AGL like distant mountains). At a greater height, the site appears to be part of a city. There are a large number of structures for as far as I can see. There seems to be a waterfront, with slips and (AGL warehouses). There are raised points of terrain (rocky and dark) amongst the city. These points of terrain are higher than the surrounding structures.

See page 8 for a sketch of the target area.

NO WORK
PI - Yes/ConcH

15 FEB 89
S - 1005L
E - 1045L


166997
496912



A. up - surf
across
Hord.

B. STRUCTURE

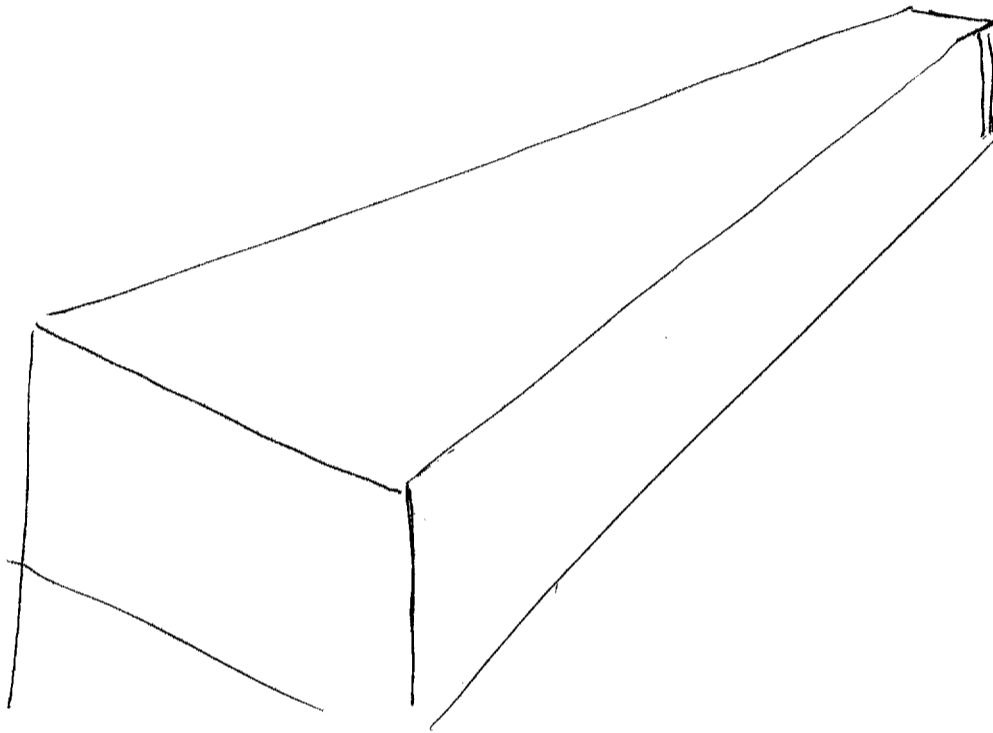
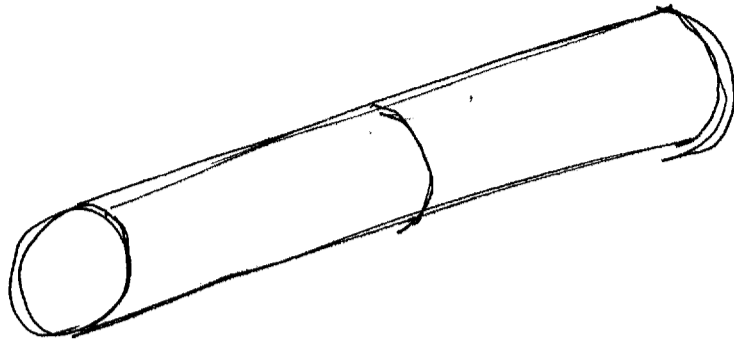
166997
496912


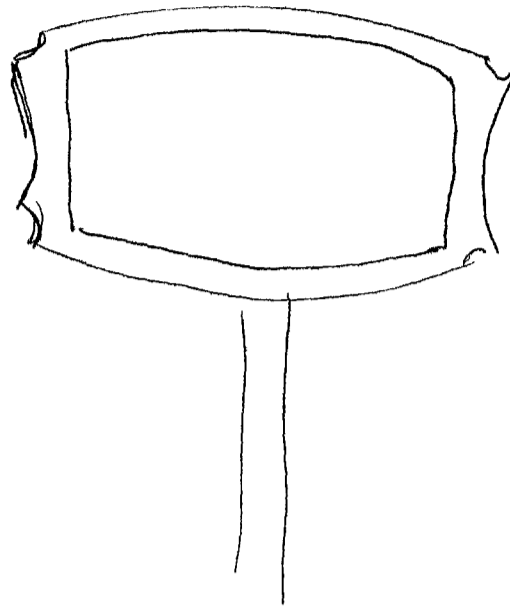


A. up. across
Hord.

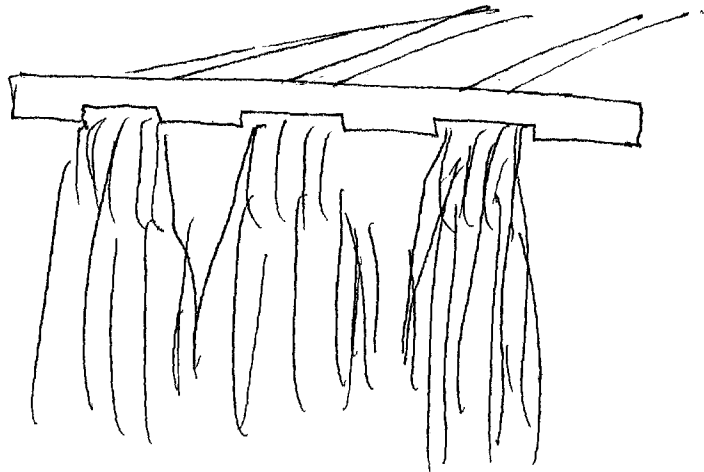

B. STRUCTURE


Sz
white
grey
Black
Blue
Grey.
Rough
Smooth
Rocky
Quilt
down
Low
honey
corners
Rounded
vertical
long horizontal





3b.





2 D AE EI T I AOL AS

STREET ↗

S4 1/2 narrow street buildings on both sides -- can't tell what's down the street or up the street. long buildings or a continuous row of buildings. Arched doorways. windows. white (AOL like painted Adobe). Cloth hanging from wood (AOL like - Pioniers). Street goes up hill something dark squirts the horizon - far in the distance.

Arched plates
stacked boards

S4 1/2 Arches grouped together side by side. some larger than others - but architectural aligned not just haphazard.

54 $\frac{1}{2}$ I see lots of structure - (AOL like
LA.) a city built low large but not
isolated - appears to be water - waterfront
with large slips and ~~warehouses~~ (AOL
warehouses). There are raised points of
terrain - rocky - dark in and
amongst the city or village. Appears
encased in high terrain - almost
high in relation to the structures.

SG1A

Approved For Release 2000/08/08 : CIA-RDP96-00789R000601060001-8

Approved For Release 2000/08/08 : CIA-RDP96-00789R000601060001-8

*032

15 FEB 89

1015 ~ 1045HRS

16 69 97

49 69 12

*

A. up, angle across
hard
B. structure

*

A. up, across,
hard
B. structure

5-2

white
gray
black
blue
gray
rough
smooth
rocky
quiet
warm
low →
long →
corners
rounded
vertical

S-2

D

AI

EI

T

I

AOL

A/S

EVITATE OVER
T STRUCTURE
DESCRIBE FROM
VERHEAD

of Dam where I am
- see lots of dwellings/structure (like L.A.) - city - can't
tell how large - but not isolated - appears to be waterfront
with large slips - and ^{parishouses} (where - AOL). There are raised
points of terrain - rocky, dark - in and amongst the city/village
- appears encased in high terrain - high in relation
to structure/structures.

KETCH THE
VERHEAD w/in
4 MI OF TGT
STRUCTURE

1045 HRS

SG1A

Approved For Release 2000/08/08 : CIA-RDP96-00789R000601060001-8

Approved For Release 2000/08/08 : CIA-RDP96-00789R000601060001-8

SECRET

WORKING PAPER

DATE:

TASKER

1. PROJECT: 8905
2. ENCRYPTED COORDINATES: 166997/496912
3. BACKGROUND: A copy of overhead photography reveals what appears to be a series of three closely related buildings. One or more of these buildings may be of intelligence interest.
4. MISSION: Access and describe the structure(s) of interest and determine the following:
 - a. Describe and determine the structure(s) of interest.
 - b. Determine and describe the key purpose and the supporting function(s) and activities.
 - c. Determine and describe an event of intelligence significance, if any, associated with the structure(s).
 - d. Access a knowledgeable personality at the site and determine his awareness of the key purpose and supporting functions at the target site.

6

HANDLE VIA SKEET CHANNELS ONLY

SECRET

T Paper
032
Summary

SG1C

Approved For Release 2000/08/08 : CIA-RDP96-00789R000601060001-8

Approved For Release 2000/08/08 : CIA-RDP96-00789R000601060001-8