

~~SECRET~~/NOFORN

PROJECT SUN STREAK

WARNING NOTICE: INTELLIGENCE SOURCES AND METHODS INVOLVED

PROJECT NUMBER: 8929                      SESSION NUMBER: 01  
DATE OF SESSION: 6 NOV 89              DATE OF REPORT: 7 NOV 89  
START: 1318                                  END: 1418  
METHODOLOGY: *Salo*                      VIEWER IDENTIFIER: *018*

SG1A

1. (S/NF/SK) MISSION: Determine if the target is being used as  
[REDACTED] and, determine the


2. (S/NF/SK) VIEWER TASKING: Describe the target at Encrypted  
Coordinates 291100/433974.

3. (S/NF/SK) COMMENTS: No inclemencies noted. A Summary of  
Information is attached to this report.

SG1A

4. (S/NF/SK): EVALUATION:

5. (S/NF/SK) SEARCH EVALUATION:



*portion*  
*et*  
*sketch et*

HANDLE VIA SKEET CHANNELS ONLY

~~SECRET~~/NOFORN

CLASSIFIED BY: DIA (DT)  
DECLASSIFY: OADR

*Note: Power failure interrupted the session.*

This document is made available through the declassification efforts  
and research of John Greenewald, Jr., creator of:

# The Black Vault



The Black Vault is the largest online Freedom of Information Act (FOIA)  
document clearinghouse in the world. The research efforts here are  
responsible for the declassification of hundreds of thousands of pages  
released by the U.S. Government & Military.

**Discover the Truth** at: <http://www.theblackvault.com>

~~SECRET~~

WORKING PAPER

Project: 8929  
Date: 891006  
Time: 1318-1418  
Viewer: 018  
Session: 01

SUMMARY OF INFORMATION:

1. (S/NF/SK) Describe the target (and provide sketches):
  - a. The general site area was in darkness at the time of the session (daylight here). It is an area of fairly high altitude, with a barren, rocky, somewhat mountainous appearance.
  - b. In spite of the barren, isolated aspect of the general area, there are several structures involved in the immediate site area. I could not distinguish how many buildings were involved, but the number did not look small.
  - c. The actual target is a structure located amid the others. It has both an above-ground and a below-ground component (See Fig. 1). The above-ground area was well lit from the inside, with many windows. However, I did not detect much activity in the upper portion, at the time of the session. There was activity in the lower, underground portion of the structure, and I was drawn to that location.
2. (S/NF/SK) Just as I was moving to investigate the lower portion of the structure, there was a power failure (in the session area, not at the target site), and completion of the session had to be postponed until later.

HANDLE VIA SKEET CHANNELS ONLY

~~SECRET~~

STRUCTURE.

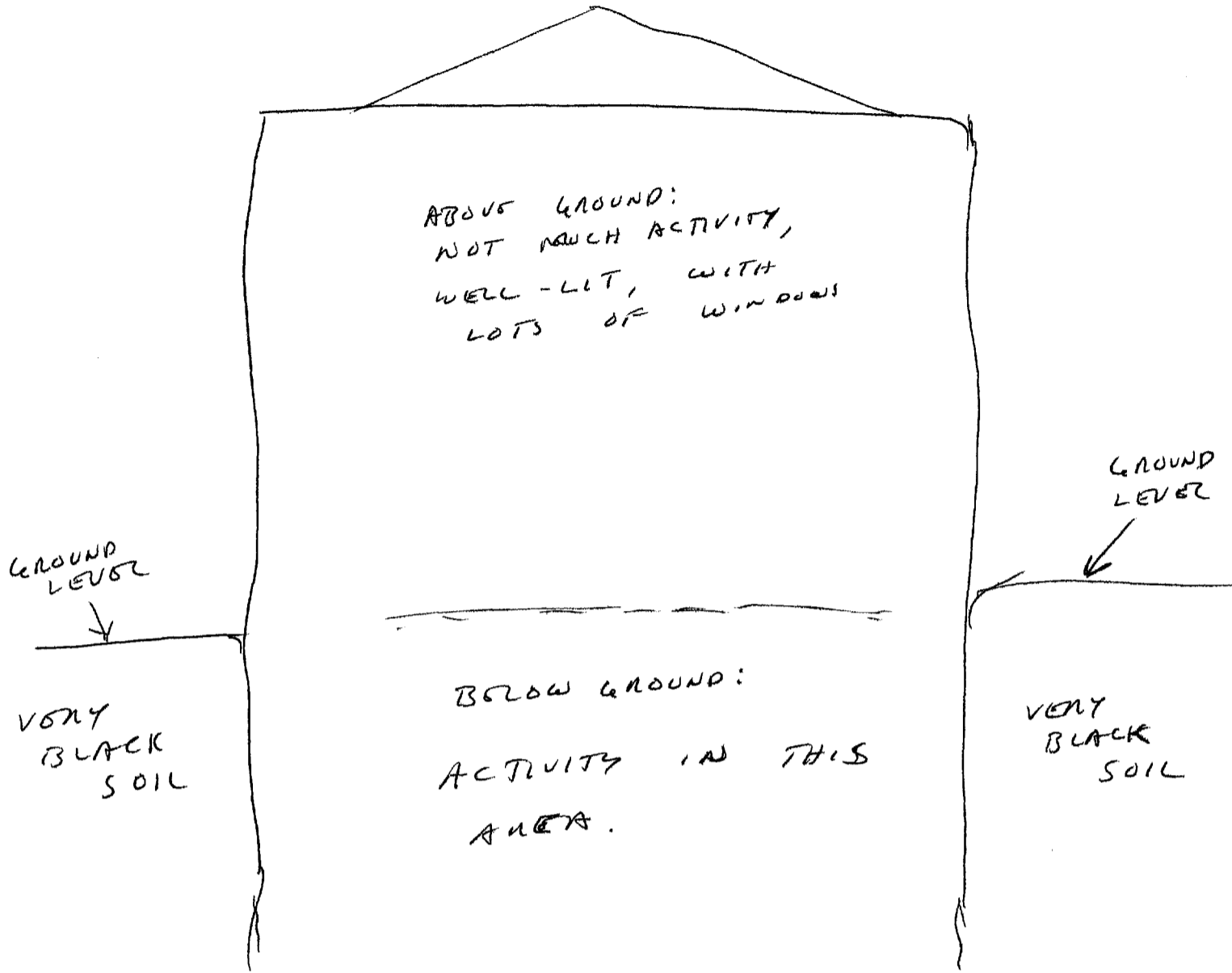


FIG. 1.

T A B E

018

6 Nov 89  
1318 hrs  
Fr. MORRIS  
Solo

P.I. WONS  
A.U. WONS

8929

ABONG.

291100/433974

ABONG

ABONG

STANDING FEELING THAT  
I'M FINALLY DOING THE  
SRI SITE.

291100  
433974

ABONG  
SOUTH WONS.

ABONG 1325

(2)

RESUMES -

( P.I. CLOSED - 1 WAS ASSUMPTIVE SITE  
WINDMILL SITE )

291100

~~433999~~

A: RIVERS  
GRAND  
NATIONAL

B: LAND

S2: BRUSH  
GRASS  
DIRT

A: BRUSH  
DIRT  
GRASS

B: STRUCTURES

S2: BRUSH  
~~WET~~

VISUAL:

DARKER UNDERBUSH  
WALLS,

AOR MK  
DARKER AS TOUCH  
IN CONTACT w/ GROUND.  
AOR MK  
UNDERGROUND?

3

291100

433970

A: SANDS  
ROCKY  
HMO

B: MOUNTAINS

S2: HIGH  
COOL  
ROCKY  
BRNS  
ISOLATED (STAGE 6)

INTERIM SUMMARY: Site is a structure  
in barren-type surroundings, at  
a fairly high elevation. At least  
portions of the structure are  
underground.

9

S2: COOL  
WARM  
DARK  
UNDOY KNOWN (STAGE 6)

BLACK SOIL (STAGE 4)

COLD  
WINDY

AMONG OTHER STRUCTURES (STAGE 6)

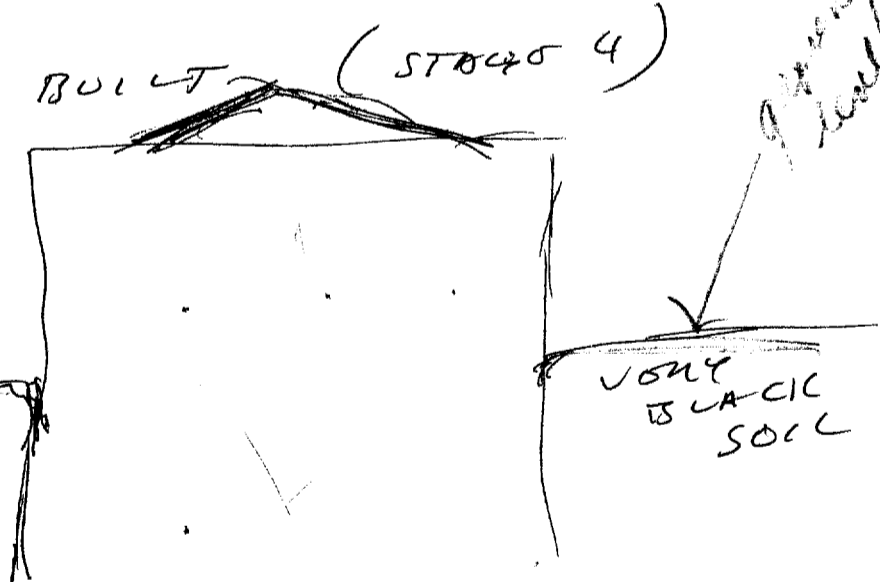
HAZ - BURIED

SQUARE  
TALL

MANUAL  
SOLIDLY BUILT (STAGE 4)

SKI

VERY  
BLACK  
SOIL





5

STAGE 6: (SEE MAP, BOTTOM P. 9A) <sup>SKETCH.</sup>

1418 SESSION END:  
TRANSFORMER EXPLODED -  
LIGHTS ARE OUT.

SA

SKETCH MAP OF STRUCTURE  
(SEE P. 5. FOR PERCEPTIONS GAINED  
AT EACH NUMBERED POINT)