

~~SECRET/STO~~

UNITED STATES GOVERNMENT

memorandum

DATE: 13 APR 1990

REPLY TO
ATTN OF: DT-S

SUBJECT: SUBJECT: SUN STREAK Report - 9014

TO: BRANCH CHIEF, DT-S

1. (S/STD/NF) On 11-12 April 1990, three remote viewers (# 018, 025, and 079) conducted a total of three SOLO sessions in an effort to answer requirements against the call sign [REDACTED] last heard on 31 March 1990, emanating from the vicinity of [REDACTED]

SG1A
SG1A

The call sign is believed to be associated with narcotics smuggling. The customer provided the following EEI:

SG1A

- a. Determine if the call sign is associated with a vessel or a ground station.
- b. If a vessel, what is its identity and current status.
- c. If a ground station, what is its location?
- d. Identify (either case) any associated vessels or call signs.
- e. Provide any indications of pending smuggling activity.

2. (S/STD/NF) 018 reported that the callsign is associated with a vessel. The vessel is currently (11 1307L APR 90) located at 20 40' N 68 15' W. The vessel is large, black with a cream colored top. The stern is very rounded and the foredeck bows upward. The vessel is carrying contraband arms/weapons which are located on the starboard side, slightly forward at the waterline (E-F 3 on notional ship grid). The name of the vessel begins with "HER..." The weapons will be dropped off underwater for divers to pick up. This will be off the east coast of the southeast US at a bay which has a ring of small islands (NFI).

3. (S/STD/NF) 025 reported that the call sign is associated with a vessel. The current (11 0800-0900L APR 90) location of the vessel is near Colon, Panama at 09 N 80 W. The vessel is heading into the Panama Canal. It is carrying contraband on board near the bow on the starboard side at the waterline (F3 on notional ship grid).

HANDLE VIA SKEET CHANNELS ONLY

CLASSIFIED BY HQDA
DECLASSIFY ON OADR

~~SECRET~~ STIPPLED NOFORN
SPECIAL ACCESS REQUIRED

OPTIONAL FORM NO. 10
(REV. 1-80)
GSA FPMR (41 CFR) 101-11.6
5010-114

This document is made available through the declassification efforts
and research of John Greenewald, Jr., creator of:

The Black Vault



The Black Vault is the largest online Freedom of Information Act (FOIA)
document clearinghouse in the world. The research efforts here are
responsible for the declassification of hundreds of thousands of pages
released by the U.S. Government & Military.

Discover the Truth at: <http://www.theblackvault.com>


~~SECRET~~ STIPPLED NOFORN
SPECIAL ACCESS REQUIRED

4. (S/STD/NF) 079 reported that the call sign is associated with a vessel which is currently (12 1000-1100L APR 90) located at 17 50' N 80 W. The vessel has contraband on board. The vessel will travel in a northern direction and have a stop over for refueling at 21 30' N 79 W (Golfo de Cayos Ana Marie, Cuba). At this time the vessel will wait for further instructions on what course to take for the off-loading of the drugs into the Southern Keys of Florida. The vessel may travel east through the Windward Passage or west through the Yucatan Channel. The vessel is receiving instructions from a ground station located in Limon, Costa Rica. Managua, Nicaragua also has a ground station involved in drug smuggling. The name "Reyes" (phonetic) is associated with this drug smuggling operation.

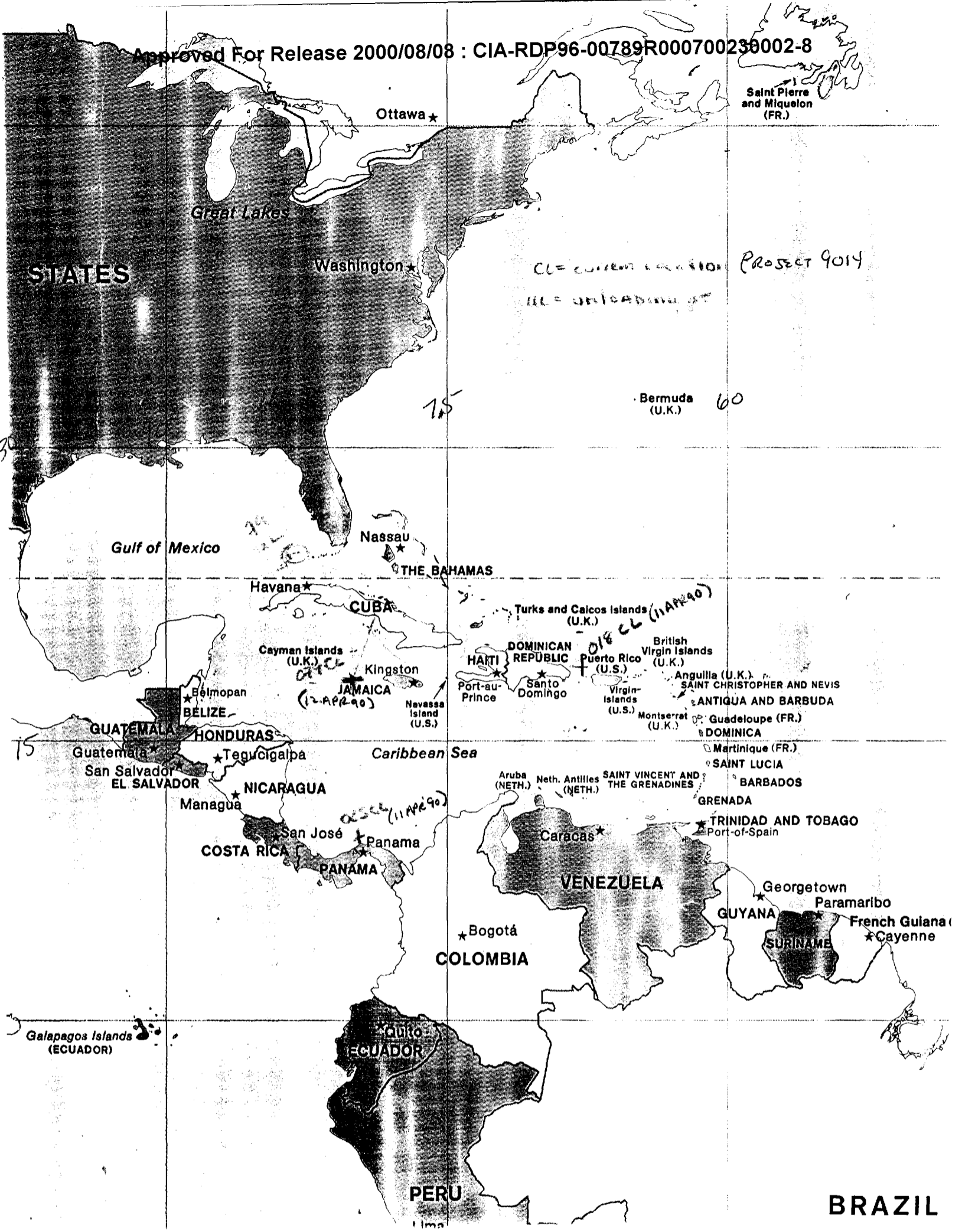
5. (S/STD/NF) Located at TAB A is a map showing all the points and approximate routes of the vessel(s) provided by all viewers. Located at TAB B are all the viewers' session summaries and EEI report sheets.

SGFOIA3

2 Enclosures
TABS A and B




~~SECRET~~ STIPPLED NOFORN
SPECIAL ACCESS REQUIRED



06 0845 APR 80

9014

SG1A



Call sign:

Costellito

(Full of Venezuela)

→ Guayra Peninsula, Colombia

Last activity 31 Mar 80

possibly a narcotics smuggling ship.

1. - Vessel or ground station

2. - I/O vessel, identity
& current location.

3. - I/O ground station;
Current location

4. I/O of associated
vessels/call signs.

5. Indications of pending
smuggling activities.