

30 Mar 90

submit to
Col J.

on 31 Mar 90

~~SECRET~~ STIPPLED NOFORN
SPECIAL ACCESS REQUIRED

WARNING NOTICE: INTELLIGENCE SOURCES AND METHODS INVOLVED

PROJECT NUMBER: 9007-II

SESSION NUMBER: 1

DATE OF SESSION: 27 Mar 90

DATE OF REPORT: 27 Mar 90

START: 1100

END: 1100

METHODOLOGY: solo

VIEWER IDENTIFIER: 032

SG1A

1. (S/STD) MISSION: Provide information on narcotics-smuggling operation involving a series of callsigns.
2. (S/STD) VIEWER TASKING: Encrypted coordinates plus listed callsign [REDACTED] (See attached tasking sheet)
3. (S/STD) COMMENTS: No Physical Inclemencies.
4. (S/STD) EVALUATION: Since no "ground truth" operational data is known for comparison, no objective evaluation can be made of viewer 032's results. Given the tasking constraints, locations cited are less likely to be accurate. Confidence estimate: 40%
5. (S/STD) SEARCH EVALUATION: [REDACTED].

MONITOR: N/A

CLASSIFIED BY: OSD
DECLASSIFY: OADR

~~SECRET~~ STIPPLED NOFORN
SPECIAL ACCESS REQUIRED

This document is made available through the declassification efforts
and research of John Greenwald, Jr., creator of:

The Black Vault



The Black Vault is the largest online Freedom of Information Act (FOIA) document clearinghouse in the world. The research efforts here are responsible for the declassification of hundreds of thousands of pages released by the U.S. Government & Military.

Discover the Truth at: <http://www.theblackvault.com>

~~SECRET~~ STD

900327

V: 032

START: 1100

S: 01/3

END: 1200

P: 9007-II

SUMMARY OF INFORMATION

SG1A

Target craft [redacted] is described at sketch #1 attached. The craft appears to be a very plush pleasure craft or yacht. The craft is 50'-65' in length, is capable of operations for extended periods of time on the open sea. There appear to be auxiliary fuel tanks on-board to facilitate these operations. The true name of the person associated with the craft is "Martinez" and or "Schanchez". (Phonetic)

The current location of the craft is depicted at map "A" $(11^{\circ}N/60^{\circ}W)$ and it's destination is determined on map "B". The craft is carrying illegal contraband in the form of cocaine. The drugs are concealed under furniture, one example is at sketch #2.

~~SECRET~~ STD

Current Location (A) 100 miles EAST of T68A50
 Current LOC : $W60^{\circ} - N11^{\circ}$ $(11^{\circ}N / 60^{\circ}W)$

Destination (B) 50 miles east of
 Destination : $W65^{\circ} - N47^{\circ}$ $(47^{\circ}N / 65^{\circ}W)$
 New Castle, New
 Brunswick, Canada

as of 27 MAY '90

~~SECRET~~/STD

900327

V: 032

S: 01/3

F: 9007-II

START: 1100

END: 1200

SUMMARY OF INFORMATION

SG1A

Target craft [redacted] is described at sketch #1 attached. The craft appears to be a very plush pleasure craft or yacht. The craft is 50'-65' in length, is capable of operations for extended periods of time on the open sea. There appear to be auxiliary fuel tanks on-board to facilitate these operations. The true name of the person associated with the craft is "Martinez" and or "Schanchez". (Phonetic)

The current location of the craft is depicted at map "A" $(11^{\circ}N/60^{\circ}W)$ and it's destination is determined on map "B". The craft is carrying illegal contraband in the form of cocaine. The drugs are concealed under furniture, one example is at sketch #2.

~~SECRET~~/STD

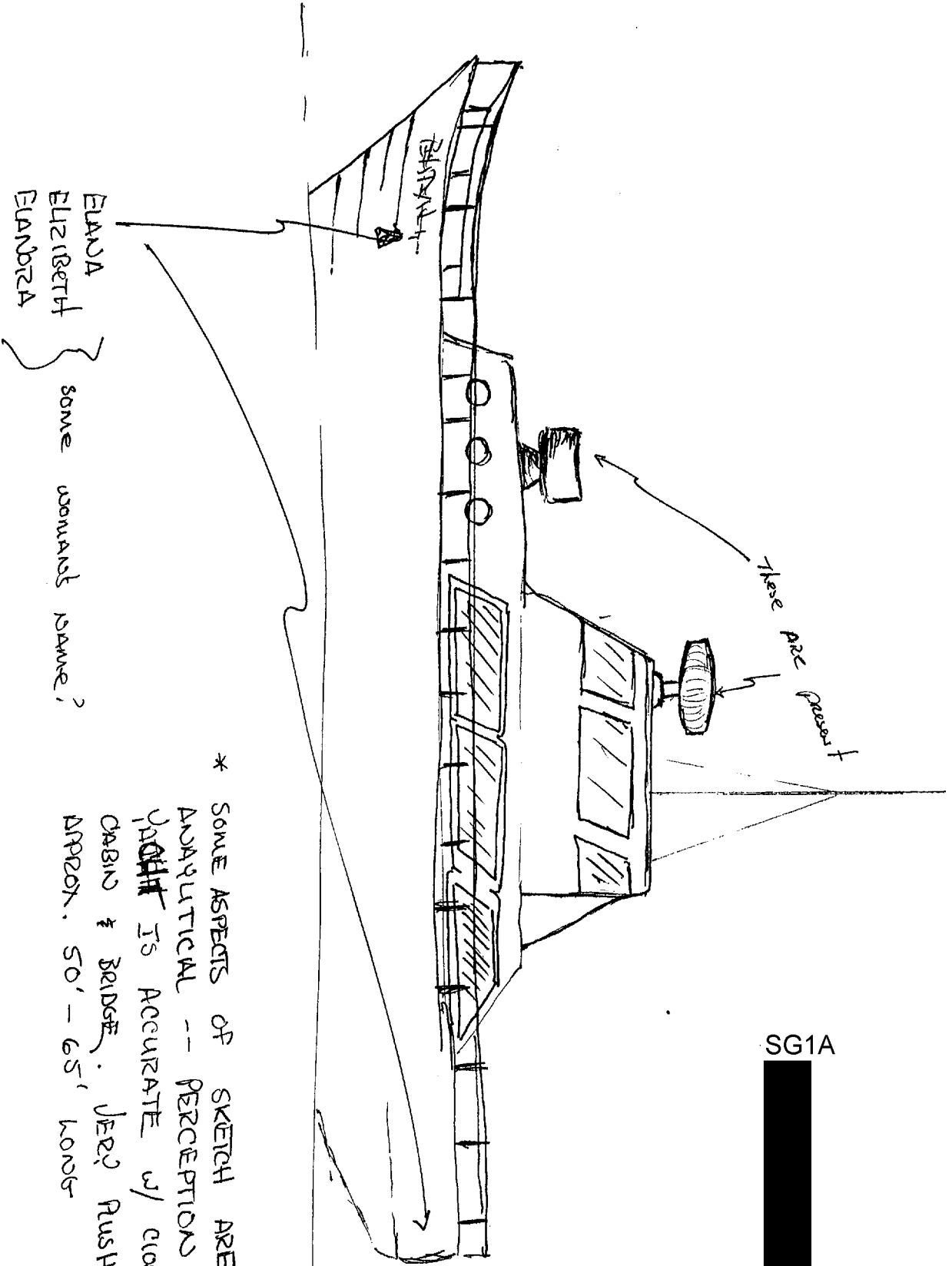
Handwritten notes:

Current LOC : $W 60^{\circ} - N 11^{\circ}$ $(11^{\circ}N / 60^{\circ}W)$

Destination : $W 65^{\circ} - N 47^{\circ}$ $(47^{\circ}N / 65^{\circ}W)$

Destination (B) 50 miles east of New Castle, New Brunswick, Canada

as of 27 MAY '90

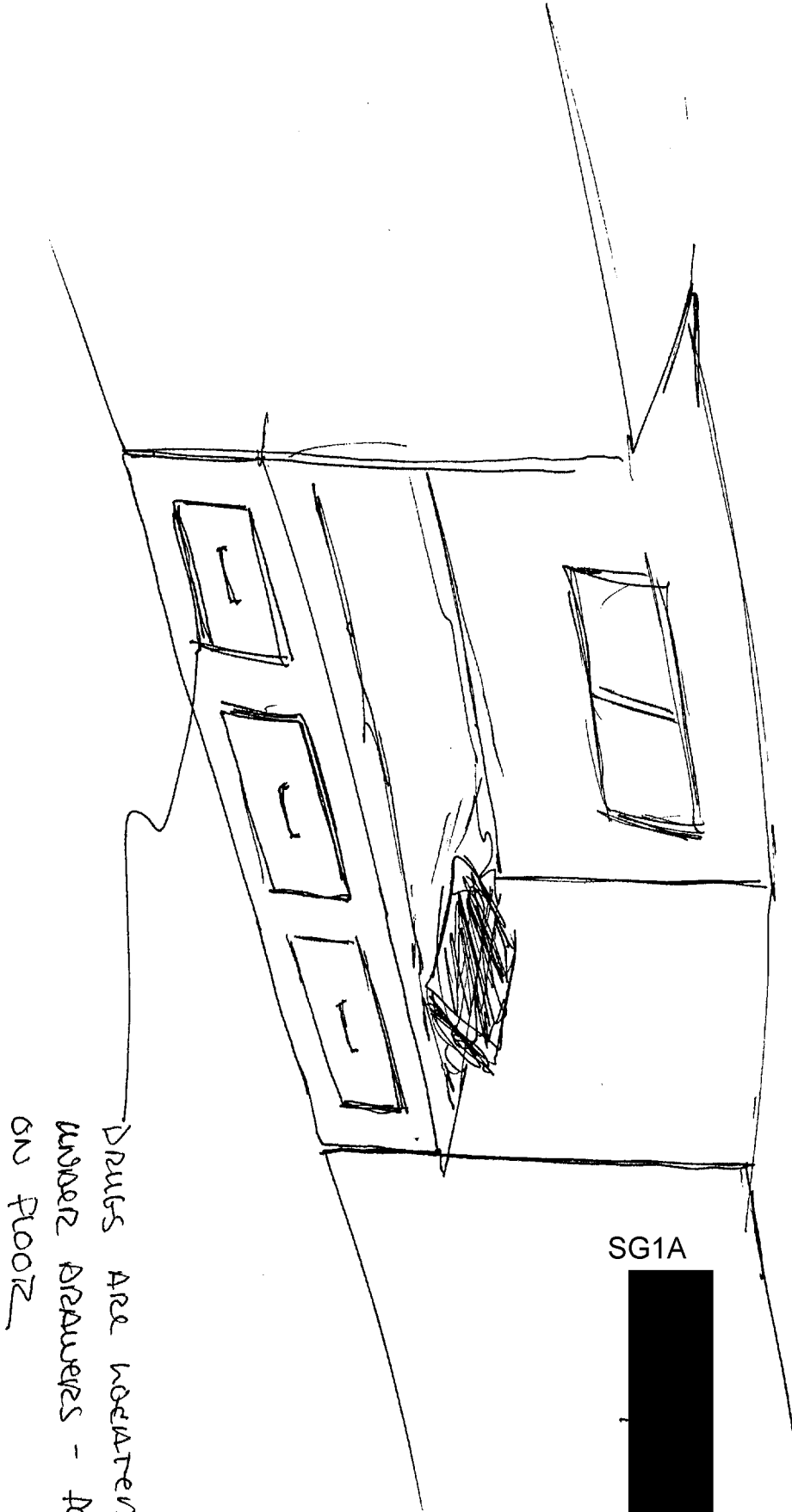


* SOME ASPECTS OF SKETCH ARE
 ANATOMICAL -- PERCEPTION OF
~~YACHT~~ IS ACCURATE w/ CLOSED
 CABIN & BRIDGE. JERRY RUSH &
 APPROX. 50' - 65' LONG

SG1A



Sketch # 1



DRUGS ARE LOCATED
 UNDER DRAWERS - FURTHER
 ON FLOOR

SG1A



Sketch #2

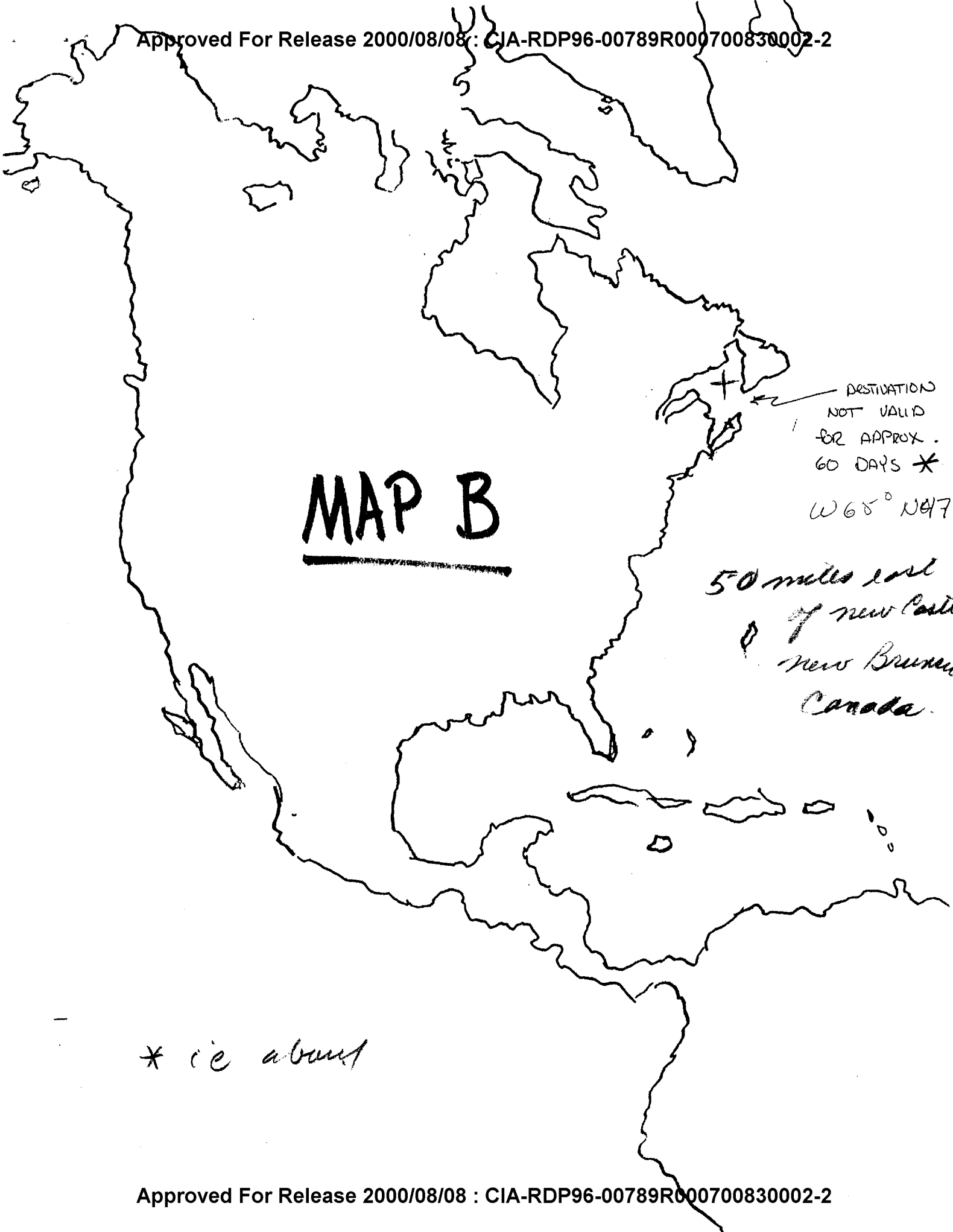
MAP A



Current location

W 60° N 11°

100 miles
east of
Tobago,
West Indies



MAP B

DESTINATION
NOT VALID
FOR APPROX.
60 DAYS *

W 65° N 47

50 miles east
of New Castle,
New Brunswick,
Canada.

* i.e. about

032

~~SECRET~~/STD

WORKING PAPER


16 MAR 90

TASKER

1. PROJECT: 7007-II.
2. ENCRYPTED COORDINATES: 220493/579178.
3. BACKGROUND; See vessel call-signs provided with EEI below.
4. ESSENTIAL ELEMENTS OF INFORMATION: Determine the following for each "call sign" listed below.
 - a. Provide the true name of the person associated with the call sign. In lieu thereof, provide phonetics of the true name.
 - b. Describe the vessel associated with the call sign.
 - c. Determine the current location of the vessel associated with the call sign.
 - d. Determine the destination(s) of the illegal drugs.
 - e. Determine the nature of the illegal drugs.

(14)
THE CALL SIGNS ARE AS FOLLOWS:

SG1A



9

~~SECRET~~/STD