

9038

P: 900034
D: 900626
START: 1400
METHOD: SOLO

S:02
RD: 900626
END: 1430
O: 00F

1. MISSION: DETERMINE THE LOCATION OF THE VESSEL SG1A
[REDACTED]
2. TASKING: MISSION STATEMENT ABOVE.
3. COMMENTS:
4. EVALUATION:
5. SEARCH EVALUATION:

This document is made available through the declassification efforts
and research of John Greenewald, Jr., creator of:

The Black Vault



The Black Vault is the largest online Freedom of Information Act (FOIA)
document clearinghouse in the world. The research efforts here are
responsible for the declassification of hundreds of thousands of pages
released by the U.S. Government & Military.

Discover the Truth at: <http://www.theblackvault.com>



F

JT4-0034-90

26 June

FILE NUMBER: 900034/900625

TARGET: VESSEL KNOWN AS ^{SG1A} [REDACTED]

EEI: THIS IS A FOLLOW-UP ON PREVIOUS WORK.

1. WHAT IS THE VESSEL'S CURRENT LOCATION?

15° 2' N 75° 25' W

SG1A

Approved For Release 2000/08/08 : CIA-RDP96-00789R000800130002-8

Next 1 Page(s) In Document Exempt

Approved For Release 2000/08/08 : CIA-RDP96-00789R000800130002-8



Feedback on JT4-0034-90 261345L Jun 90

① OOC: 261130L Jun 90
The [REDACTED] is currently located at 1230N 7630W. Some or all of the contraband will be offloaded just south of Jamaica (at 1745N 77W).

② OOE: 261230L Jun 90
The vessel is currently located at 1540N 7030W, heading WSW.

③ OOF: 261430L Jun 90
LOCATED: 1502N 7525W.

Black reported 25 Jun 90

Orange reported 26 Jun 90

SG1A

1.

- a. OOC reported 13° N 72/73° W heading NW (location where vessel can be intercepted)
- b. OOE reported AT 251630L Jun 90 17 30' N 68° 30' W heading SW. 12 30 N / 76 30 W heading WSW
- c. OOF reported 13° 35' N 68° 15' W, heading NNE

SG1A

2.

- a. OOC: Yes
- b. OOE: No; impression that it never had any loaded on. (BAD/FAKE INFO.)
- c. OOF: YES, HIDDEN IN THE CEILING IN AN AREA WHERE A SERIES OF TABULAR STRUCTURES EXTEND DOWNWARD AND SLANT INWARD (SIMILAR TO A SERIES OF TENNIS BALL CANS). ALSO IN THE AREA IS A WOODEN CRATE W/ GREEN WRITINGS WRITTEN & DIAGONALLY IN ONE CORNER.

3.

- a. OOC: Vessel will OFFLOAD TO A SECOND VESSEL IN 3-6 days at the SOUTHERN TIP OF JAMAICA AT 17 45 N 77 W.
- b. OOE: N/A (no CONTRABAND ON BOARD)
- c. OOF: WHEN TRANSFER POINT IS AT 16 N 67 25' W TRANSFER WILL OCCUR 5-7 JULY 90.


SG1A

Σ
1200-1230
26 JUN 90

The vessel is currently (26 1230 L JUN 90) AT 15 40 N 70 30 W
heading WSW

P: 900034
D: 900625
START: 1530
METHOD: SOLO

S:01
RD: 900702
END: 1630
O: 00C

1. MISSION: DETERMINE THE LOCATION OF THE VESSEL **SG1A** 
2. TASKING: MISSION STATEMENT ABOVE.
3. COMMENTS:
4. EVALUATION:
5. SEARCH EVALUATION:



SG1A



1. WHAT IS CURRENT LOCATION OF THE VESSEL

13° North 72°/73° West

2. WHAT IS IT'S CURRENT HEADING?

North westerly Direction

3. IS THE VESSEL CARRYING CONTRABAND NARCOTICS?

Is "Dirty"

4. IF YES, WHERE WILL THE VESSEL OFFLOAD/TRANSFER THE CONTRABAND?

off load to a second vessel at southern tip of Jamaica.

5. WHEN WILL THIS OCCUR.

3-6 Days

2

P: 900034
D: 900625
START: 1530
METHOD: SOLO


S:01
RD: 900702
END: 1630
O: 00E

- SG1A
1. MISSION: DETERMINE THE LOCATION OF THE VESSEL [REDACTED]
 2. TASKING: MISSION STATEMENT ABOVE.
 3. COMMENTS:
 4. EVALUATION:
 5. SEARCH EVALUATION:

1. VESSEL IS CURRENTLY (25 1630 L JUN 90) AT APPROX 17 30' N 68 30' W.
2. IT'S HEADING IS ~~SW~~ ^{Approx ~~SW~~} SW.
3. IT IS NOT CARRYING CONTRABAND. IMPRESSION IS THAT IT NEVER HAD CONTRABAND LOADED ON ~~IT~~ (BAD/FAKING?)
4. N/A.
5. N/A.

P: 900034
D: 900625
START: 1530
METHOD: SOLO

S:01
RD: 900702
END: 1630
O: 00F

1. MISSION: DETERMINE THE LOCATION OF THE VESSEL **SG1A** 
2. TASKING: MISSION STATEMENT ABOVE.
3. COMMENTS:
4. EVALUATION:
5. SEARCH EVALUATION:

COF

REQUIREMENTS IN ORDER OF PRIORITY:

1. WHAT IS THE CURRENT LOCATION OF THE VESSEL SG1A [REDACTED] 4?
13° 35' N 68° 15' W

2. WHAT IS IT'S CURRENT HEADING?
NNE
12° to 15°

3. IS THE VESSEL CARRYING CONTRABAND NARCOTICS?
Yes. The contraband is hidden in the ceiling in an area where a series of tubular structures extend down and slanting inward. The tubes are not unlike a series of ferris ball cans - about that size, length, & shape. Also a wooden crate w/ green writing, written diagonally, in one corner.


4. WHERE WILL THE VESSEL OFFLOAD/TRANSFER THE CONTRABAND?
IF Yes,
16° N 67° 25' W

5. WHEN WILL THIS OCCUR?
Between 5th to 7th July;

P: 900034
D: 900626
START: 1100
METHOD: SOLO

S:02
RD: 900626
END: 1130
O: 00C

SG1A

1. MISSION: DETERMINE THE LOCATION OF THE VESSEL 
2. TASKING: MISSION STATEMENT ABOVE.
3. COMMENTS:
4. EVALUATION:
5. SEARCH EVALUATION:



JT4-0034-90

FILE NUMBER: 900034/900625

TARGET: VESSEL KNOWN AS ^{SG1A} [REDACTED]

EEI: THIS IS A FOLLOW-UP ON PREVIOUS WORK.

1. WHAT IS THE VESSEL'S CURRENT LOCATION?

12° 30' N 76° 30' W

2. Additional Information:

Some or all of the contraband will be off loaded
just south of Jamaica at 17° 45' N 77° W.

2

SG1A

The [redacted] is currently located at geographical coordinates 12° 30' North and 76° 30' West.

Some of the drugs or all of the drugs may be off loaded at Southern Jamaica at geographical coordinates 17° 45' North and 77° West.

It cannot be determined at this time if the contraband is destined for the U.S.

P: 900034
D: 900626
START: 1200
METHOD: SOLO

S:02
RD: 900626
END: 1230
O: 00E

1. MISSION: DETERMINE THE LOCATION OF THE VESSEL SG1A
[REDACTED]
2. TASKING: MISSION STATEMENT ABOVE.
3. COMMENTS:
4. EVALUATION:
5. SEARCH EVALUATION: