

SECRET/STIPPLED/NOFORN  
SPECIAL ACCESS REQUIRED

PROJECT SUN STREAK

WARNING NOTICE: INTELLIGENCE SOURCES AND METHODS INVOLVED

---

PROJECT NUMBER: 9046                      SESSION NUMBER: 01  
DATE OF SESSION: 5 JUL 90                DATE OF REPORT: 5 JUL 90  
START: 1025                                END: 1150  
METHODOLOGY: CRV                         VIEWER IDENTIFIER: 052

---

SG1A

1. (S/STD) MISSIONS: Determine the current location of the target vessel identified as [REDACTED]. Determine its current location, the nature of the contraband in the form of illegal drugs; determine if the contraband is destined of the US.

SG1A

2. (S/STD) VIEWER TASKING: Utilizing Encrypted Coordinates 826100/426451, reply to requirements contained in Para 1. Target vessel's projected route of travel is [REDACTED]

SG1A

3. (S/STD) COMMENTS: No inclemencies noted. A Summary of Information is attached to this report.

4. (S/STD) EVALUATION:

5. (S/STD) SEARCH EVALUATION:

Monitor is 018

HANDLE VIA SKEET CHANNELS ONLY

SECRET/STIPPLED/NOFORN

CLASSIFIED BY: DCSINT (PO)  
DECLASSIFY ON: OADR

This document is made available through the declassification efforts  
and research of John Greenewald, Jr., creator of:

# The Black Vault



The Black Vault is the largest online Freedom of Information Act (FOIA)  
document clearinghouse in the world. The research efforts here are  
responsible for the declassification of hundreds of thousands of pages  
released by the U.S. Government & Military.

**Discover the Truth** at: <http://www.theblackvault.com>

05 1025-4/90  
90

██████████/STD

DATE: 5 July 90

ESSENTIAL ELEMENTS OF INFORMATION

1025-1150

REQUESTOR TASK # JT-4-0048-90 SOURCE 052  
DAMI-FO TASK # 9046 PROJ OFFICER G

SG1A

1. Determine the current location of the target vessel identified as ██████████

RESPONSE: 16°40' N 69°25' W (300 miles SSE of South Domingo)

2. Determine if the vessel is carrying contraband in the form of drugs; if so, where stored.

RESPONSE: Yes. The drugs are stored in a soft oblong thing (like cloth). There are many of these oblong things around the one with drugs. The one with drugs may be bushter. These oblong things may contain peanuts or something that makes me itch.  
*oblong*

SG1A

3. Determine if the ██████████ off-loaded contraband to a second vessel. If so, describe the second vessel. Phonetically identify by name.

RESPONSE: Yes, it definitely offloads to a second vessel. Cannot identify by name.

4. What is the final, US port of call for the offloading of the drugs.

RESPONSE: Miami, Florida

5.

RESPONSE: Drugs could possibly be cocaine

NOTE:

██████████/STD

~~SECRET~~ STIPPLED NOFORN  
SPECIAL ACCESS REQUIRED

WORKING PAPER

Project: 9046  
Date: 5 July 90  
Time: 1025-1150  
Viewer: 052  
Session: 01

SUMMARY OF INFORMATION:

SG1A

The target vessel [REDACTED] is located at 16°40N 69°25W. It is carrying drugs and they are stored in a soft oblong thing (like cloth). There are many of these oblong things around the one with drugs. The one with drugs could be brighter than the others. These oblong things may contain peanuts or something that is itchy, like sand.

SG1A

The [REDACTED] will definitely offload to a second vessel. The final US port of call is Miami, Florida. The drugs could possibly be cocaine.

~~SECRET~~ STIPPLED NOFORN  
SPECIAL ACCESS REQUIRED  
Handle Via SKEET Channels Only



Release 2000/08/08 - CIA-RDP96-00789R000800290003-0

BAHAMAS

AREA 9,302 sq. mi. (24,039 sq. km.)  
 POPULATION 209,505  
 CAPITAL Nassau  
 LARGEST CITY Nassau  
 HIGHEST POINT Mt. Alvernia 206 ft. (63 m.)  
 MONETARY UNIT Bahamian dollar  
 MAJOR LANGUAGE English  
 MAJOR RELIGIONS Roman Catholicism, Protestantism

DOMINICA

AREA 290 sq. mi. (751 sq. km.)  
 POPULATION 74,089  
 CAPITAL Roseau  
 HIGHEST POINT Morne Di 4,747 ft. (1,447 m.)  
 MONETARY UNIT Dominican dollar  
 MAJOR LANGUAGES English  
 MAJOR RELIGIONS Roman Catholicism, Protestantism

JAMAICA

AREA 4,411 sq. mi. (11,424 sq. km.)  
 POPULATION 2,184,000  
 CAPITAL Kingston  
 LARGEST CITY Kingston  
 HIGHEST POINT Blue Mountain Peak 7,402 ft. (2,256 m.)  
 MONETARY UNIT Jamaican dollar  
 MAJOR LANGUAGE English  
 MAJOR RELIGIONS Protestantism, Roman Catholicism

SAINT LUCIA

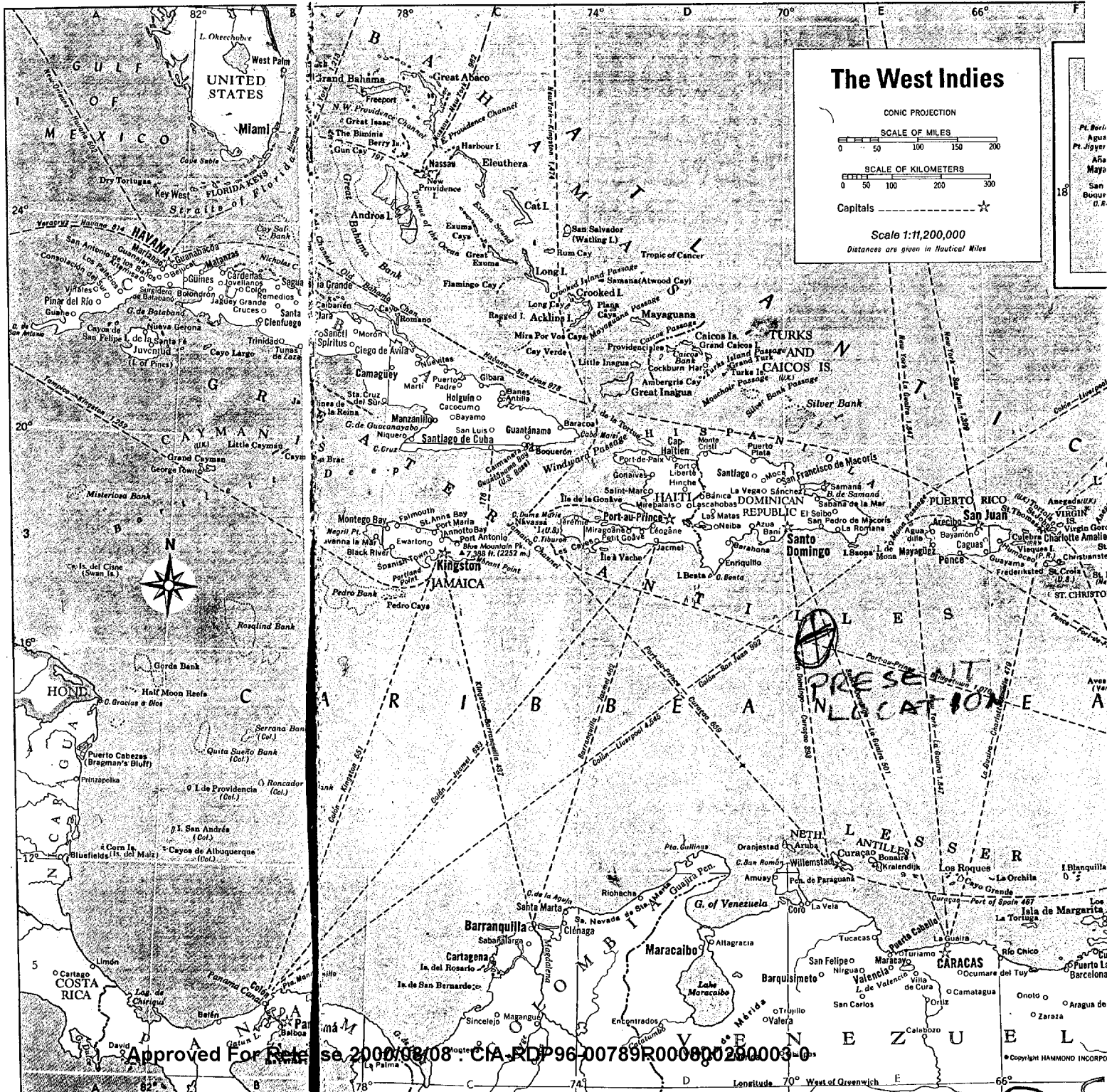
AREA 238 sq. mi. (616 sq. km.)  
 POPULATION 115,783  
 CAPITAL Castries  
 HIGHEST POINT Mt. Gimie 3,117 ft. (950 m.)  
 MONETARY UNIT East Caribbean dollar  
 MAJOR LANGUAGES English, French patois  
 MAJOR RELIGIONS Roman Catholicism, Protestantism

SAINT VINCENT AND THE GRENADINES

AREA 150 sq. mi. (388 sq. km.)  
 POPULATION 124,000  
 CAPITAL Kingstown  
 HIGHEST POINT Soufriere 4,000 ft. (1,219 m.)  
 MONETARY UNIT East Caribbean dollar  
 MAJOR LANGUAGE English  
 MAJOR RELIGIONS Protestantism, Roman Catholicism

ANTIGUA AND BARBUDA

AREA 171 sq. mi. (443 sq. km.)  
 POPULATION 75,000  
 CAPITAL St. John's  
 HIGHEST POINT Boggy Pe 3,090 ft. (942 m.)  
 MONETARY UNIT East Caribbean dollar  
 MAJOR LANGUAGE English  
 MAJOR RELIGION Protestantism



SECRET/STD

DATE: 5 July 90

ESSENTIAL ELEMENTS OF INFORMATION

1025-1150

REQUESTOR TASK # JT-4-0048-90 SOURCE Q52

DAMI-PO TASK # 9046 PROJ OFFICER G

SG1A

1. Determine the current location of the target vessel identified as [REDACTED]

RESPONSE: 16° 40' N 69° 25' W

2. Determine if the vessel is carrying contraband in the form of drugs; if so, where stored.

RESPONSE: Yes. The drugs are stored in a soft oblong thing (like cloth). There are many of these oblong things around the one with drugs. The one with drugs may be lighter. These oblong things may contain peanuts or something that makes me itch.

SG1A

3. Determine if the [REDACTED] off-loaded contraband to a second vessel. If so, describe the second vessel. Phonetically identify by name.

RESPONSE: Yes, it definitely offloads to a second vessel. Cannot identify by name.

4. What is the final, US port of call for the offloading of the drugs.

RESPONSE: Miami, Florida

5.

RESPONSE: Drugs could possibly be cocaine

NOTE:

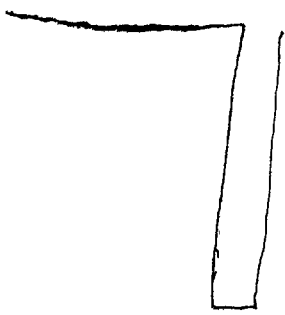
SECRET/STD

052

5 July 90  
Ft. Meade  
1025  
D18

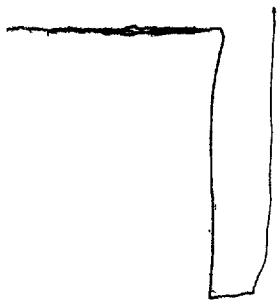
PI: none  
AV: vessel

826100  
426451



A. Wavy Across  
smooth, soft  
B. Water  
A. Angle  
hard  
B. structure

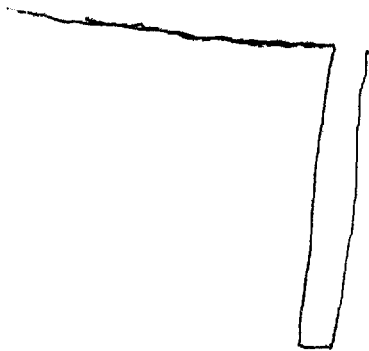
826100  
426451



A. Wavy Across  
soft  
B. Water

826100  
426451

A. Angle  
hard  
B. Structure



A. Wavy ACROSS  
soft  
B. Wavy  
A. Angle  
hard  
B. Structure

ADCBK  
ship

S2

Black  
Blue  
Big

ADCBK  
Barge




52

Blue  
Purple





diagonal



Angle

green


people shapes



Musty smell



flat  
round




Angle

downing sound

AOI BK  
ship moving

high pitched sound




green  
blue

AZ BK  
itchy feeling

big  
long

AOL BK  
berge

Dark  
Blue  
Black



diagonal

AOL BK  
Cement Mixer  
and  
Cement Mixer Sound

34

page 6

S2 D AI EI T I AOC ALS  
ITCHY

move to the drugs if any and describe:  
(Drugs)

Black  
Blue

ITCHY

Dark  
musty smell

Round  
flat



hot



Rounded/  
oblong  
flat  
brownish

S.2 D AI EI T I ADL A/S

AS  
peanut

ADL BK  
I'm thinking it  
can't be a peanut  
because I had  
that before

(Drugs)

Smooth

ITCHY

( ● )

smooth  
soft  
bright  
grainy

ITCHY

A/S  
like sand

36.

S2 D AI EI T I ADL A/S

D soft  
Red

A/S  
peanut

A/S  
① like cloth

②  
S6 1/2. The drugs are in a oblong thing  
that is soft.

There are more of these oblong things  
around it.

ringing sound

here?


The one with drugs  
S6 1/2 may be brighter than the others



54.

S2 ID AI EI T I AOL A/S

Move to the offload/transfer point  
and describe activity:



S46 something sitting between  
S41/2 & other things

Solid  
Static



(offload/  
transfer  
Activity)

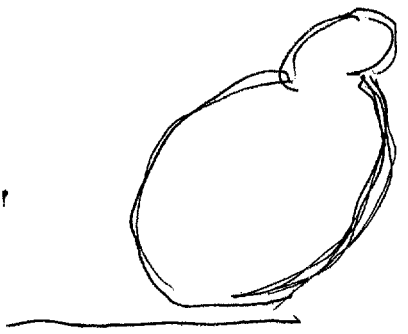
S41/2 to another ship



S4.

S2 D AI EI T I AOC A/S

(Activity)



Dark

20 hips

Burns  
my  
nose

A/S  
Cocaine

Water sounds

S4.

S2 D AI EI T I ADL A/S

offload/  
transfer  
(Person in  
charge)  
~~XXXXXXXXXX~~

S4

S2 D AI EI T I ADL A/S

~~XXXXXXXXXX~~  
(and  
ship)

session end  
1150

~~SECRET/STD~~

WORKING PAPER

3 JUL 90

9046

SG1A

1. TASK: Determine the current location of the target vessel identified as [REDACTED]. Determine if the vessel is carrying contraband in the form of drugs; if so, determine where stored aboard ship. Also determine where and when the illegal drugs will be unloaded/transferred. Describe and identify any other vessel associated with the [REDACTED] during the period of this activity.

SG1A

2. ENCRYPTED COORDINATES: 826100/426451.

SG1I

3. REQUESTOR: JT-4-0048-90 VIA ODCSINT, DAMI-FO, [REDACTED]

4. REPORTS:

5. EVALUATION:

SESSION	DATE	VIEWER	MO	NOTE
1.				
2.				
3.				
4.				

~~SECRET~~

SECRET/STD

WORKING PAPER

3 JUL 90

BACKGROUND

1. PROJECT: 9046.

2. ENCRYPTED COORDINATES: 826100/426451.

3. BACKGROUND: The target vessel identified as [REDACTED] recently left Costa Rica for the Bahamas where its is projected to off-load contraband, in the form of drugs, to a second vessel for transshipment to the southeast area of the US.

SG1A

SECRET/STD