


P: 90-0043
D: 900629
START: 1330
M: SOLO

S: 01
RD: 900703
END: 1430
O: OOE

SG1B



- b. Will a surface transfer occur?
 - c. If yes, where and when?
 - d. Describe any associated names, vessels, people, etc.
2. TASKING: Mission statement above.
3. COMMENTS:
4. EVALUATION:
5. SEARCH EVALUATION:

This document is made available through the declassification efforts
and research of John Greenewald, Jr., creator of:

The Black Vault



The Black Vault is the largest online Freedom of Information Act (FOIA) document clearinghouse in the world. The research efforts here are responsible for the declassification of hundreds of thousands of pages released by the U.S. Government & Military.


Discover the Truth at: <http://www.theblackvault.com>



29 1330-1430 JUN 90

Tasker JT4043

SG1B



- 2. Will a surface transfer occur?
- 3. If yes, where and when?
- 4. Describe any associated names, vessels, people, etc.

SG1B

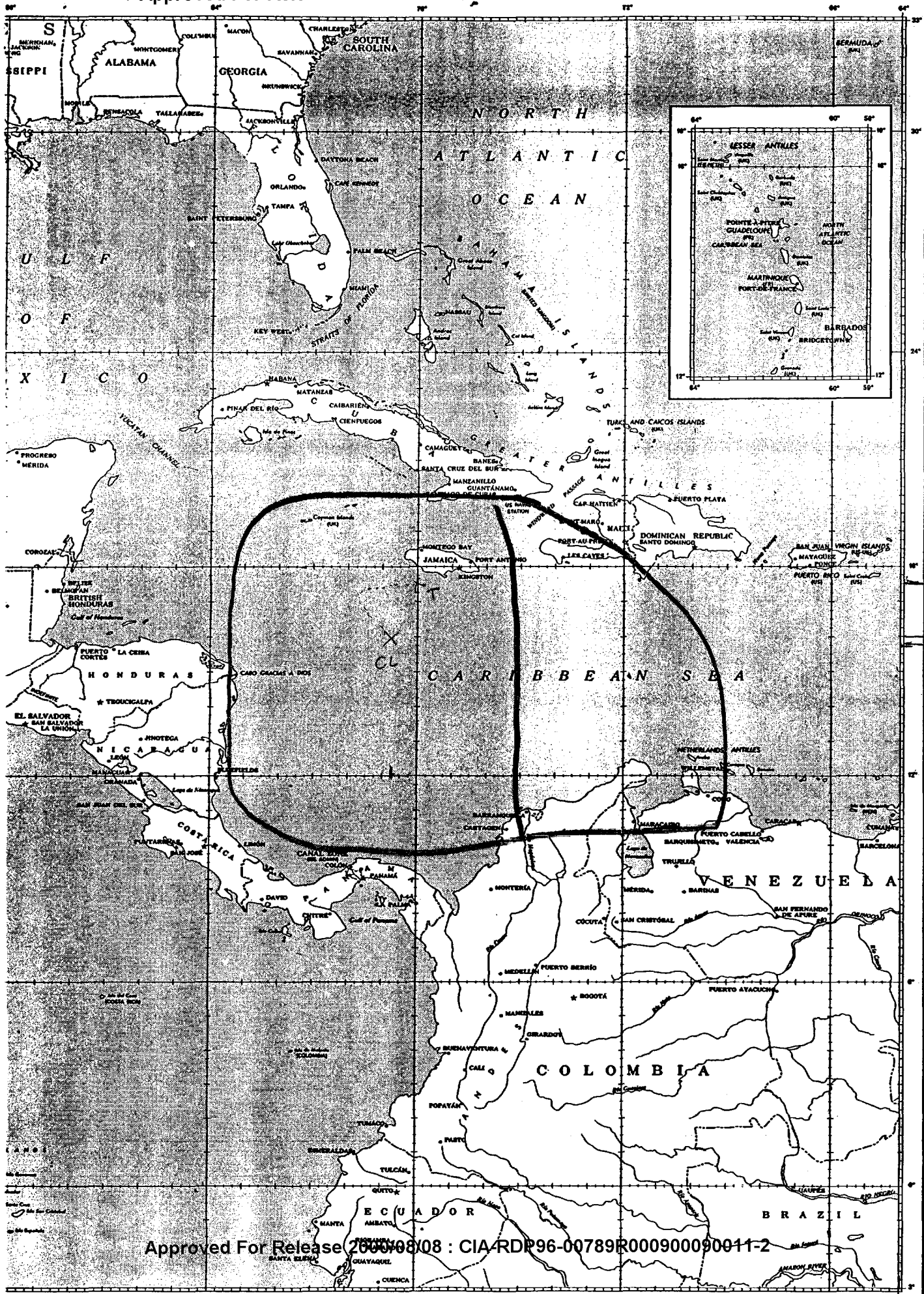
to



is currently AT 1600N 7845W @ 29 1430 JUN 90.

It is currently heading NW but ~~will~~ will ~~then~~ change its heading to E (or ^{slightly} NE) to reach the transfer point. A surface transfer will occur. ~~Several~~ ^{At least three} vessels are involved one is a "night-time trawler." One or more vessels are involved in a security role. Contraband is lowered downward.

Transfer will occur at 1730N 7800W on 30 2230-2400L JUN 90.



76003

7845