

~~SECRET~~ STIPPLED NOFORN
SPECIAL ACCESS REQUIRED

UNITED STATES GOVERNMENT

memorandum

DATE: 12 APR 1990

REPLY TO
ATTN OF: DT-S


SUBJECT: SUBJECT: SUN STREAK Report - 9009-II

TO: BRANCH CHIEF, DT-S

1. (S/STD/NF) On 9 April 1990, two remote viewers (# 025, 032) conducted a total of two SOLO sessions in an effort to determine the location of "Vessel A" from Project 9009, Part I.
2. (S/STD/NF) 025 reported the vessel's current (09 1445L APR 90) location as 21 N 178 W. The vessel is heading southeasterly towards Johnston Atoll.
3. (S/STD/NF) 032 reported the vessel's current (09 1545L APR 90) location as 35 00'N 179 09' E.
4. (S/STD/NF) Located at TAB A is a map showing all the points and approximate routes of the vessel(s) provided by all viewers. Located at TAB B are the viewers' session summaries.

SG1J

2 Enclosures
TABS A and B


CPT, MI
Project Officer


HANDLE VIA SKEET CHANNELS ONLY

CLASSIFIED BY HQDA
DECLASSIFY ON OADR

~~SECRET~~ STIPPLED NOFORN
SPECIAL ACCESS REQUIRED

This document is made available through the declassification efforts
and research of John Greenewald, Jr., creator of:

The Black Vault

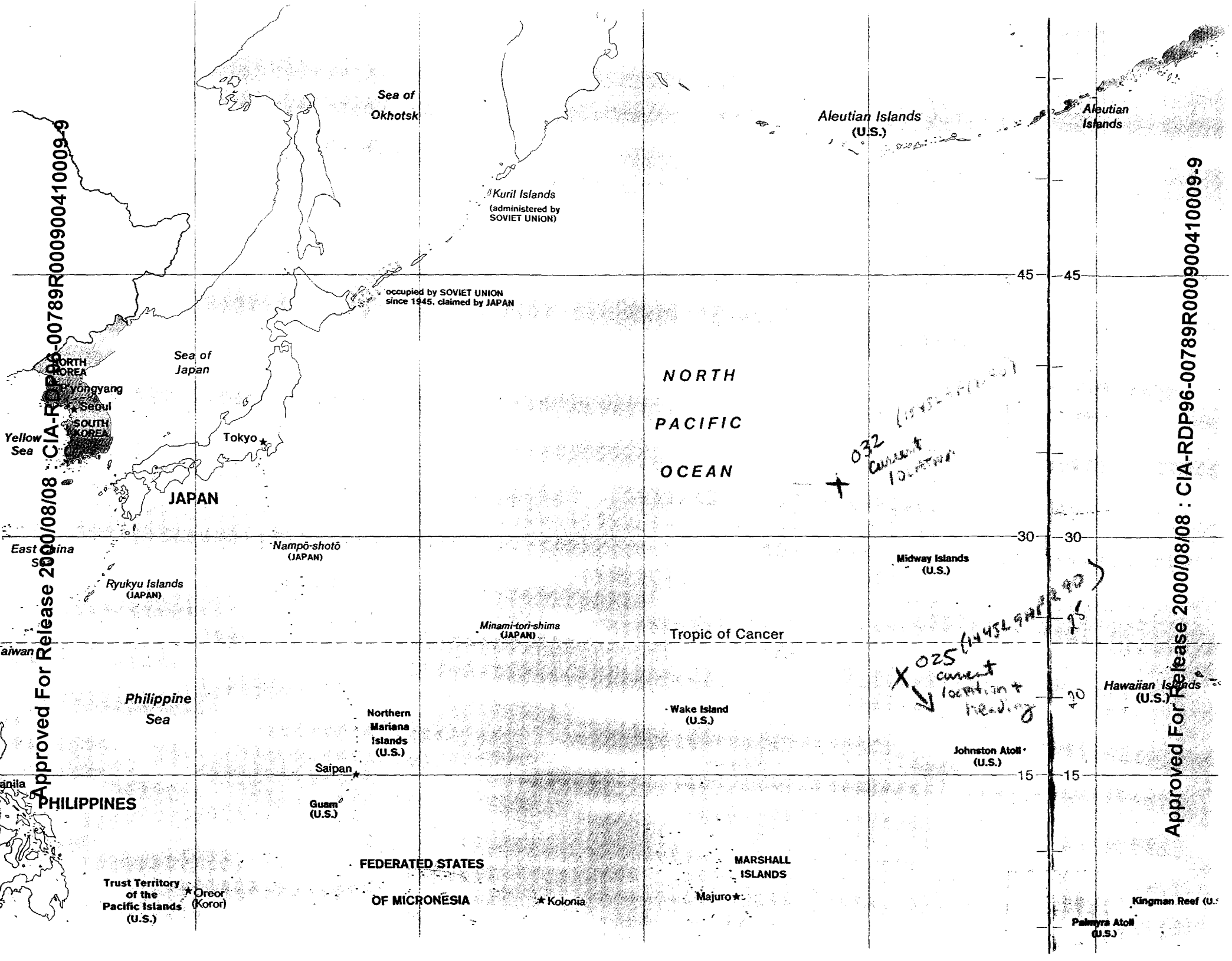


The Black Vault is the largest online Freedom of Information Act (FOIA)
document clearinghouse in the world. The research efforts here are
responsible for the declassification of hundreds of thousands of pages
released by the U.S. Government & Military.

Discover the Truth at: <http://www.theblackvault.com>

TAB

Approved For Release 2000/08/08 : CIA-RDP96-00789R000900410009-9



Sea of Okhotsk

Aleutian Islands (U.S.)

Aleutian Islands

Kuril Islands (administered by SOVIET UNION)

occupied by SOVIET UNION since 1945. claimed by JAPAN

NORTH KOREA
Yongpyong
Seoul
SOUTH KOREA

Sea of Japan

Tokyo

JAPAN

NORTH
PACIFIC
OCEAN

X 032 (1945-1950)
CURRENT
LOCATION

45 45

East China Sea

Nanpō-shotō (JAPAN)

Ryukyu Islands (JAPAN)

Minami-tori-shima (JAPAN)

Tropic of Cancer

Midway Islands (U.S.)

30 30

X 025 (1945-1950)
CURRENT
LOCATION +
HEADING

Hawaiian Islands (U.S.)

20

Philippine Sea

Northern Mariana Islands (U.S.)

Wake Island (U.S.)

Johnston Atoll (U.S.)

15 15

PHILIPPINES

Saipan
Guam (U.S.)

FEDERATED STATES
OF MICRONESIA

MARSHALL ISLANDS

Trust Territory of the Pacific Islands (U.S.)
Oroor (Koror)

Kolonia

Majuro

Palmyra Atoll (U.S.)

Kingman Reef (U.S.)

Approved For Release 2000/08/08 : CIA-RDP96-00789R000900410009-9

TAB

~~SECRET~~ /STD

WORKING PAPER

P: 9009-II
V: 032
D: 900409
T: 1530-1545
S: 01 SOLO

SUMMARY OF INFORMATION

Vessel A is located at 35 00' N 177 09'E (09 1545L APR 90).

HANDLE VIA SKEET CHANNELS ONLY

~~SECRET~~ /STD

TRANSMITTED 9 APR 90

9009
900409
1430-1500
V: 025
S: 01
WRV SOLO

SUMMARY OF INFORMATION

The vessel is traveling in a south eastern direction and is currently at 21° N - 175° W heading toward Johnston Atoll.

HANDLE VIA STIPPLE CHANNELS ONLY

~~SECRET~~/NOFORN

CLASSIFIED BY: HQDA (DAMI-PO)
DECLASSIFY ON: OADR

TRANSMITTED 9/12/90