

SESSION INFORMATION

A. TARGET DATA:

Task/Target No. : 91-16-O-A
Session No. : 1

B. PERSONNEL DATA:

Source No. : 018
Monitor's No. : 370
Beacon/Sender No. :

C. SESSION DATA:

Date Task Received : 11 OCT 91
Session Date : 11 OCT 91
Start Time : 1133
Stop Time : 1251
Method used : CRV
Aids/Distractions (PIs) : None
Pre-session hunches (AVs) : None
Date Summary Returned : 16 OCT 91

D. EVALUATION DATA:

Viewer's Estimate : Medium
Evaluator's Estimate :

E. SESSION SUMMARY: SG1A

Q: "Does the [REDACTED] have contraband?"
A: Yes.

Q: "What type?"
A: Many blocks of sticky, dark brown substance.

Q: "Where is the suspect ship headed?"
A: The ship, presently west of Australia, is headed south of Australia, eastward across the Atlantic, through the Panama Canal, and to the northern coast of Columbia.

Q: "..to offload where?"
A: In the vicinity of Barranquilla.

Q: "..to offload when"
A: Not addressed during session.

Q: "..to offload to what sister ship (give name)?"
A: The contraband will not be off-loaded to another ship. However, other contraband, in the form of drug-processing chemicals, will be ON-loaded within several days from another ship, now also west of Australia. This ship has a double name: first name contains R,S, and N; second name believed to [REDACTED]. After this transfer, the other ship will turn westward from Australia, while the SG1A [REDACTED] will continue in the direction already indicated.

SG1A

This document is made available through the declassification efforts
and research of John Greenewald, Jr., creator of:

The Black Vault



The Black Vault is the largest online Freedom of Information Act (FOIA)
document clearinghouse in the world. The research efforts here are
responsible for the declassification of hundreds of thousands of pages
released by the U.S. Government & Military.

Discover the Truth at: <http://www.theblackvault.com>

018

11 Oct 91
1133 HRS
Ft. Monro
370

P.I. NONE
A.V. NONE.

~~91-16-0-A~~

A! ACROSS
WATY
SMOOTH
TB: WATON

S2: RORUCMA
RYTHMIC
MOTION (SY)

~~91-16-0-A~~

A: ANGLE
UP
SLOPE
ANGLE
KCHES
HAND
SMOOTH

S2: HAND
METALLIC
GREENISH
LANKS

B: STRUCTURE

SQUANDSIF


(10)

MOLS TO TDI OF SHIP. POSITION
HORIZON.



SL O AC ST T I ROR WS.

SHIP

1/2 mile



POINT. ~~001~~

~~TOUSS~~
~~EAST~~ NORTH EAST OF TGT SHIP.
~~TO~~  

LEFT
OFF ~~RIGHT~~ SIDE

MOLS TO COMPASS + POSITION

~~001~~

②

S3!




S2! Lt. Green
DIRTY
SPOTTED

FOR DRK.
VISUAL
PEELING PAINT

S2!
SQUAM
FLAT
ACROSS
METALLIC
LIME GREEN
FLAT

3

S3:



S2 0 AT 02 T 1 Portals,

~~APP~~ LARGO
 ROUND
 TALL
 BIG

FROGATER

CRANES

small

4

S6! IS THIS CONTRABAND?

SZ D AV ET T I AOL A/S
(SHIP)

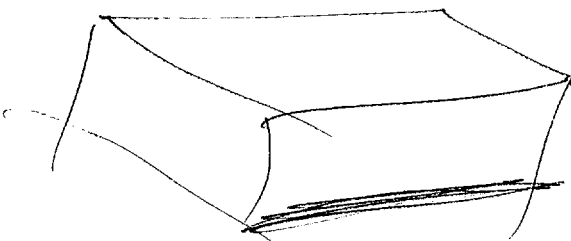
VERTICAL
LOADING
WAVE

LT GREEN
BLACK
SPOTTED
METALLIC
BILK

?

PASTY FEEL
DARK BROWN
~~CO~~

CUBES



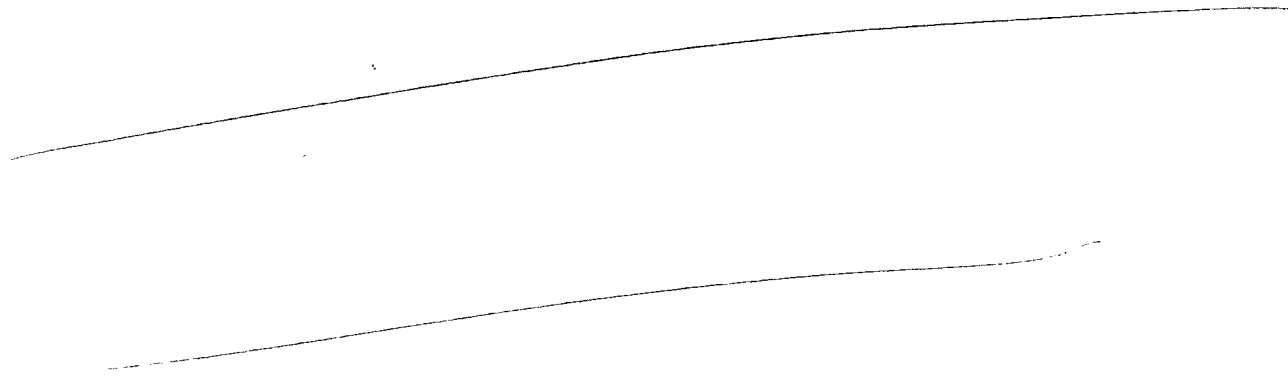

BLOCKS

S6 1/2 DARK BROWN, PASTY-FEELING BLOCKS

(5)

S2 0 00 02 T 1 Acc r/s.
(SIPR)

Commy
- RESIAY



(S)

S6 1/2!

IMPRESSION OF DARK BROWN, PAINTS
FIBLING BLOCKS LOCATED ON
LOFT OF SHIP, ABOVE WATER
LINE EVEN W/ SUPERSTRUCTURE, AND
MONO BLOCKS FORWARD ON
RT OF SHIP, ALSO ABOVE
WATER LINE.

S L D O I O T , ROK ALS

(SHIP)

- COOL
- COLD
- MISTY (WOT)
- LIGHT
- GRAY LIGHT

S6 1/2 U/I LINGUAGES - SOUNDS
SPANISH, BUT ISNT

(6)

S2 O AI EI T 1 AC ALS,

VIBRATION

COLD NOSE

RESTED

HIGH

OPEN

TALL

CROSSED

SK!



WAIST HURTS

56 1/2 GUY HAS SOME KIND OF
PAIN AROUND HIS WAIST.

PERSON

MAW

SHORT

THIN

ODD - BODY SHAPE

(1)

SL

D

AH

ED

T

// ALL ALS.

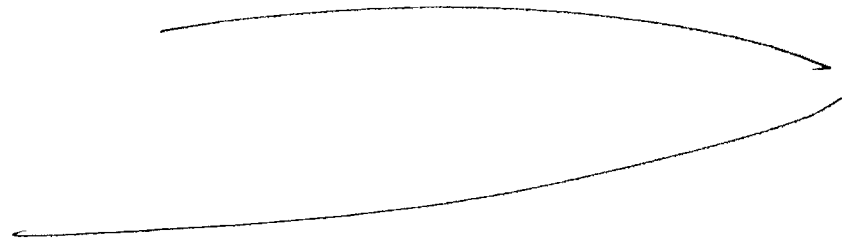
(shape)

LANGU

LONG

NARROW

CURVED



SHIP - SHAPED

LT. BROWN

WHITE

BLACK LINE

RED LINE

~~DARK SPOTS~~

SPOTS

ALS LIKE
PERIOD PAINT.

8

SL 0 A1 07 T 1 PER 1/5
(SHP)

LT. GREEN

BRIGHT RED
DK. GREEN

LINS

HIGH IN WATER

A1 BK
- OOH! (CONVINCE BACK)
BANNED SWELL

TAN ~~CAST~~

FOR MK.

(THINK FROM 120
DRUGS -

YELLOW

(9)

S2 D HZ 07 T 1 M NLI
(LOCATION)

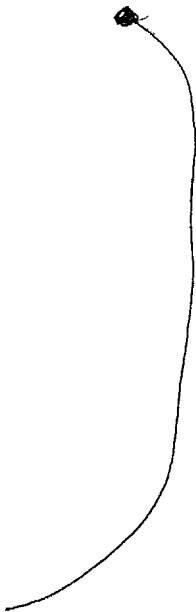
BLUES

GENOY

WIDE
ROUGH
CHOPPY

OPEN WATER.

WEST
SOUTH

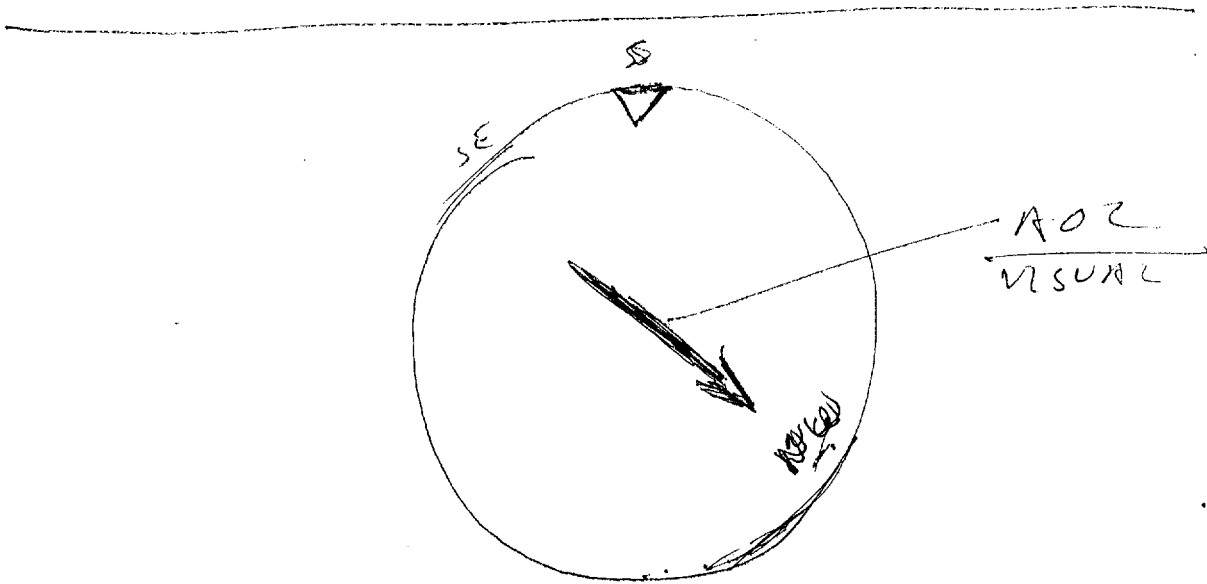


NLS,
ROUTE OF
TRAVEL.


99° E

27° S

WINDOW



LOOKING FORWARD
OUT THE FRONT WINDOW.


 OTHER SHIP IS OFF
IN THIS DIRECTION.

$56\frac{1}{2}$ SHIP APPEARS TO BE ~~60~~ ^{HORIZONTAL}
 SSE. DIRECTION. w/ OTHER
 SHIP \pm $\frac{1}{2}$ MILES AWAY IN
 NNE DIRECTION. IT IS
 HORIZONTAL SSE, TOO.

11

S2 O M O T 1 HZ NS,
(COMM SUPP.)
(PURPOSE)

NONDISCREET
MOTION
OFF-LOAD

S6 1/2 PURPOSE OF THE ACTION
SHIP APPROX TO BE TO
NONDISCREET W/ [REDACTED] AND
OFF-LOAD SMTHG ONTO THE [REDACTED] SG1A

SG1A

[REDACTED]

13

SL N OR SS V 1. OR 1/5

LAYERS

A/S.

LIKE THIN SHEETS OF WAX.

STACKS OF THIN LAYERS INSIDE BOXES.

(PURPOSE)

- MORTAR
- MAKING
- CONVENTIONAL
- INSIDE
- PURIFYING
- CHANGING
- PROCESS
- PROCESSING
- TOOLS
- CATALYST.


56 1/2 IMPRESSION TYPE SG1A STUFF TO BS

MATERIAL FOR PROCESSING SMTG. E250. (MAY BE DANGEROUS)

14

56 1/2 FIBERS LIKE THIS IS A DEFINITE
CONNECTED BETWEEN THESE
THIN, WAXY LAYERS + THE
RESINY STUFF ON BOARD THE

SG1A



(NAME?)

R-S-

ALL ONE
RISING STAIR.

R-US

(FLAC)

LT. DLCS
LT BWS. / LT BWS
LT BWS / LT BWS

ALL ONE: GNOOK?

15

MOVES TO WATER LEVEL AT SEURN -
LOOK FOR COUNTRY NAMES.

"LIBYA"

R-N-

~~AN RNC~~
NANNIA

~~AN RNC~~
PUNT, -----

AN RNC

"HELLESPONT"

BEACH BAND

- R - S N) ~~SHOULD~~ ~~NOT~~ ~~BE~~ ~~USED~~ ~~AS~~ ~~WORDS~~

LIBYA

BRIGHT RED BAND.

NAME OF SHIP IS
 2 WORDS LONG, HAS
 R, S, + N IN 1ST WORD.

RED BAY
 RISING TIDE

17

SG: 500 TIMOZINS, P. 17A!

SZ O AL O T IAZH AL.

① MANUFACTURING

② TRANSFER OF STUFF

SG1A

③ [REDACTED] CONTINUOUS SSE.

④ OTHER SHIP PULLS AWAY, THEN
TURNS WESTWARD BUTTING

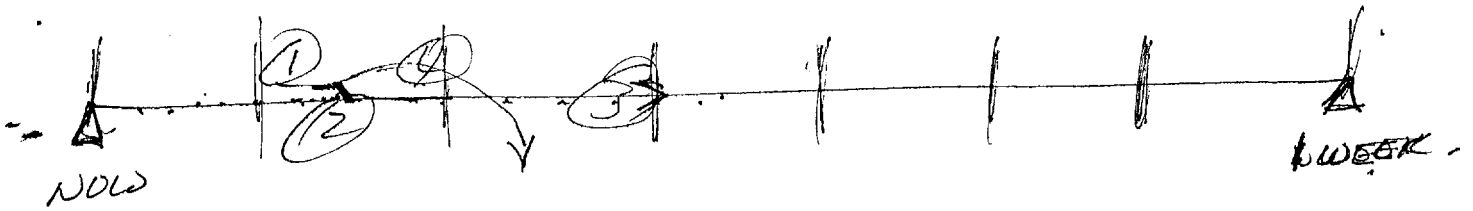
SG1A

[REDACTED] + LOGS
WESTWARD

TIME: MID-SATURDAY, IS TIME
OF XFER OF STUFF.

17A

SSS TRANSCRIPT 8-17.




18

DESTINATION DESTINATION OF

SG1A



S2 0 m 07 T L H02 N/S.
(DESTINATION)



SPANISH - SOUNDS

ONLY
NARROW
STOPPED
STOP-START

MAP ANALYSIS: BARRANQUILLA/
CARTEGENA AREA
OF COLOMBIA.

SESSION 5ND

1251

018

11 OCT 91

TASK: 91-16-0-a,

GIVEN:

SG1A

1. SUSPECT SHIP: ~~██████████~~ 

2. LAST SEEN: SINGAPORE

REQUIRED:

1. DOES SUSPECT SHIP HAVE CONTRABAND?
— IF SO, WHAT TYPE?

2. WHERE IS SUSPECT SHIP HEADED?
— IF OFF LOAD, WHERE?
— IF OFF LOAD, NAME OF
SISTER SHIP.
— IF OFF LOAD, WHEN?

10-10-91

not provided

91-10-0-a.

018

SG1A



... w. of Australia
~ 99E // 27S

already on

- headed S, SE


- Another ship ~ 1/2 MI same way

- Redevious mid-Sat. 12 Oct 91

other:

Flas saw in form of thin waxy sheets..

SG1A



- offload onto

stacks

- L.S. has two stacks of dark brown pasty blocks
- one is left of ship, above water line... even with superstructure.
- other is forward of structure, rt. above water.

FLAT WAXY

- PROLIFERATING PORE.

after 12 Oct, L.S. continued S, SE... and Bo (East) of Columbia. -

- Secord Ship -

- Conts of origin
Country of origin

Lik Libya, USSR
FISH: Light green, 7
or 11

- " R.S.N. ")

(17)

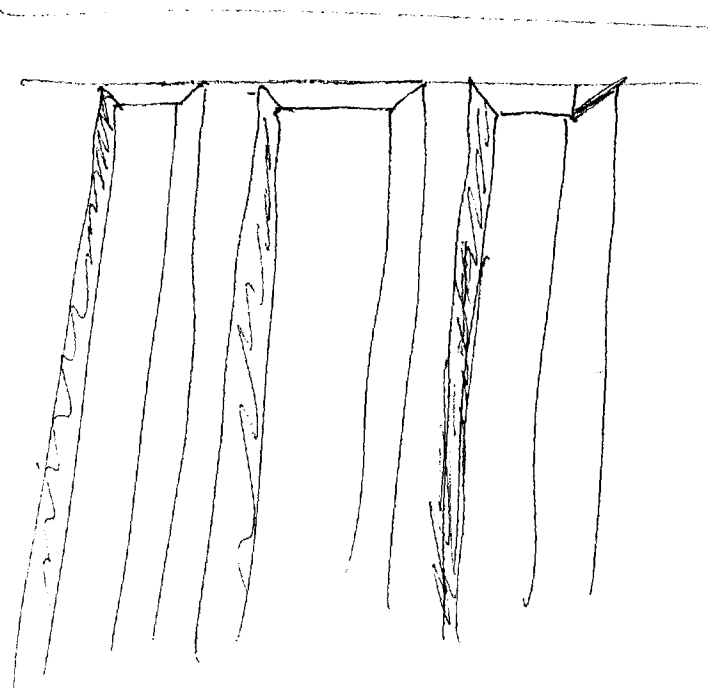
MLOW VD CONTAINING DISCRIBS:

SE D RE OZ T I ACU AB,

"IMPORT/EXPORT"

BROWN
INDENTATIONS

ALL
ALONG
SIDES




NEW ONE
"LOW CHEMICAL"

15

..... "VADOMAS"
.....

40200d

BLUE



STREKON OR
 PANDR IN
 UPON RIGHT
 COMMON HAS
 2 COLONS -
 BRACKET FOLLOW +
 BRACKET BLUE.