

TASK: 91-16-0-(b)

o RESPONSE LIMITED TO ONE DATA SOURCE:

o DATA PROVIDED VIA STU III:

- ON 11 OCT 91:

SG1A

- . [REDACTED] IS PRIME
SUSPECT SHIP
- . SHIP IN GENERAL AREA OF
6 S/160 W
- . OTHER NAME ASSOCIATION:
"NEWLY / NELLY / SHELLY"

- ON 17 OCT 91:

- . VESSEL AT 17 N/153 W,
HEADING TOWARD CALIF COAST
(Prob LA)
- . AIRCRAFT MAY BE INVOLVED

- ON 18 OCT 91:

SG1A

- . [REDACTED] IN VICINITY
OF 19 20 N/136 W

- ON 24 OCT 91:

- . VESSEL AT 15 N/147 W

o PROJECT ON HOLD - NO FEEDBACK THUS FAR

This document is made available through the declassification efforts
and research of John Greenewald, Jr., creator of:

The Black Vault



The Black Vault is the largest online Freedom of Information Act (FOIA)
document clearinghouse in the world. The research efforts here are
responsible for the declassification of hundreds of thousands of pages
released by the U.S. Government & Military.


Discover the Truth at: <http://www.theblackvault.com>

11 Oct 91

TASK: 91-16 - O - b.

- GIVEN:

1. NAMES OF SUSPECT ~~SHIP~~ SHIPS:



SG1A

2. LAST KNOWN AREA: SINGAPORE

REQUIRED:

1. WHICH, IF ANY, ~~SHIP~~ SHIPS HAVE CONTRABAND?
2. IF ANY, WHEN/WHERE MAY OFF/ON LOAD OCCUR?
3. IF OFF LOAD, DESCRIBE OFFLOAD SHIP.



Passed on: ¹⁷ Oct 16, 91

orig from 079: { Location: 17°N, 153°W
→ Calc area (prob. L.A.)

c A/C may be involved in
put off (at this point, A/C may be
involved)

an carrier

+ 025... JA area --- 32N / 140°E

Get (1) Name of ^{ship} CF — ?



SGFOIA1

OCT 11, 1991

BRIEF INTERIM SUMM.

SG1A

MOST EXP.

- [REDACTED] HAS C. BAND GEN AREA
- OFFLOAD: SMALLER VESSEL ~ 1 WEEK, AREA OF 6°S, 160°W. (S. of WAKO IS.).
- NAME ASSOC: (?): NEWLY / NELLY / STELLY

2. OTHER:

SG1A

(weaker POSS)

a.




→ S.F area eventually.

b.

- possibly via Australia ?
- POSSIBLY → SE / Lumbc ?

~~27S/95E~~
27S/95E

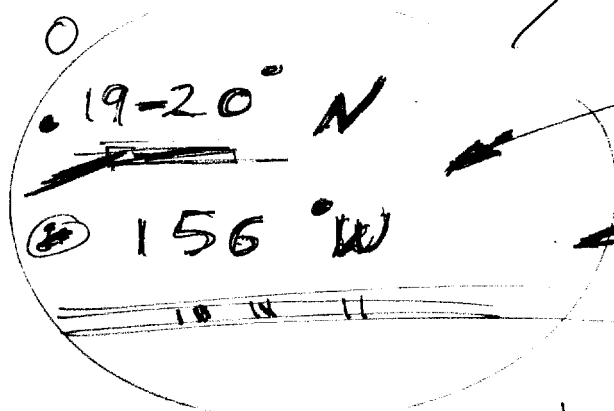


Management
Strategies
International, Inc.



Pome
FR4 8M
4PM

(703) 706-4100



thing may have

stopped

~~fuel~~ 3.

~~log~~

East -
NE.

~~MAIL~~

end. Coast G. Pac area
(Pit)

Coast Guard Island
Akomoda, CA

91-16-0-b.

018

SG1A



See (-a)

is the one (earlier)

rendevooz - w. of australia.

SG1A



^a in port ... calcutta

- ~~contraband~~...

"plastic radios" with mag No's.

door

will rendezooz...

PLANS mt. + xtes
end of month.

Near
at 15°N / 90°E

(not achem)

(SE India.)

SG1A



VOGUE... philippine...

~~How~~ contraband.

PLANS to dock in S.F. areas.

one cardboard (55 gal drums ... Green, metal)
square indentations...

in light hard cover.

Several hundred barrels in container
any case has contraband (in side)

Micro white
translucent
VIRVID

Some look

Bill of Lading
~~as a bill of lading~~

- Sea / Land

- TOP MOST

- THOMAS

- Eddivag

- "wduvino Divo" or "Korino" ~~by~~ / mawin duno
+ "MARINO" - ???...

049

91-16-0-6

SG1A

● [REDACTED] ... → SRI LANKA
- out of control.
-