


063

001

Summary:

SG1A

The location of the  is $17^{\circ}35'N$ $84^{\circ}40'W$.
It is not carrying contraband at this time.
It is traveling in a south-eastern direction
with a probable destination of $13^{\circ}25'N$ $81^{\circ}20'W$
(Isla de Providencia)

Session end

1532

This document is made available through the declassification efforts
and research of John Greenewald, Jr., creator of:

The Black Vault



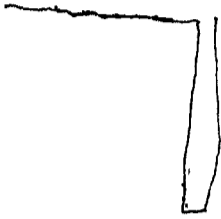
The Black Vault is the largest online Freedom of Information Act (FOIA)
document clearinghouse in the world. The research efforts here are
responsible for the declassification of hundreds of thousands of pages
released by the U.S. Government & Military.

Discover the Truth at: <http://www.theblackvault.com>

Key West
16 July 90
1440
Solo

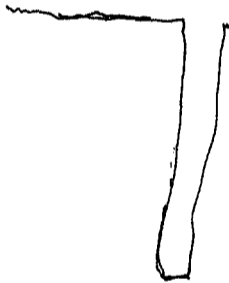
PI: none
AV: none

SG1A



A - Wavy Across
soft
B. Water
A. Angle
hard
B. structure

SG1A



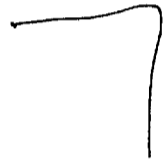
A. Wavy Across
soft
B. Water
A. Angle
hard
B. structure

S2


Black
blue




Squeaking sound





Angle
Bad sounds

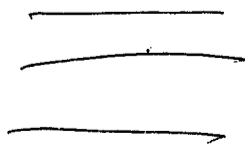
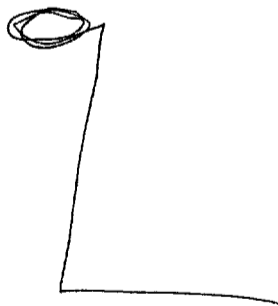
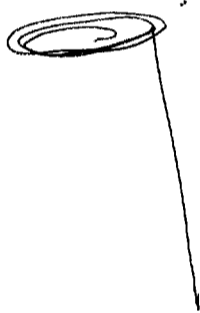


Squeaking sound





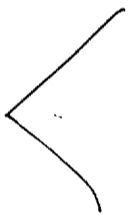
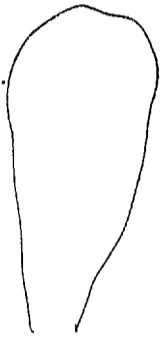
Curved



BY

32 D AT ET TI ADL ALS
(Vessel)

Blue



Angle

Contraband



56

S2

①

AI

EI

I I

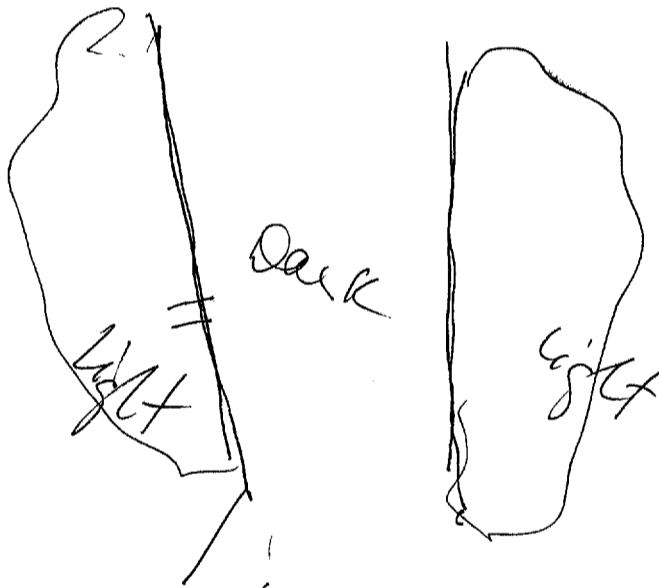
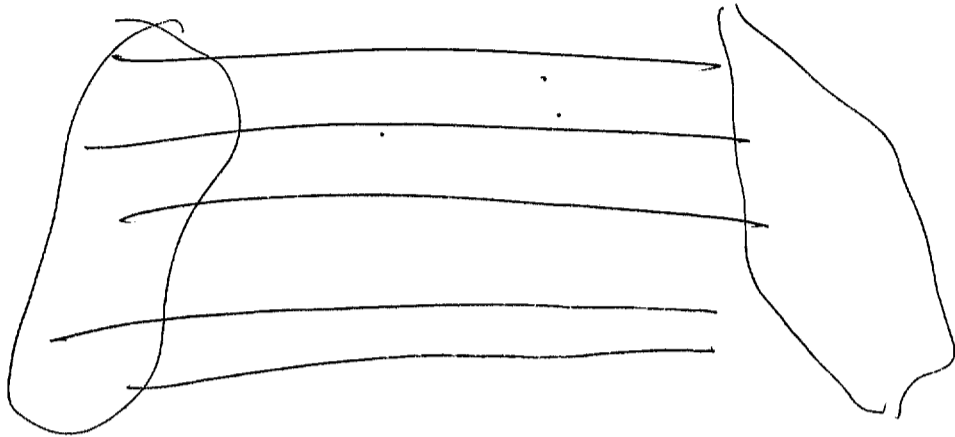
ADL

A/S

SG1A

[Redacted] vessel

(Intensions)



(Contraband?)

see page 5 A

No.

SG1A

Location of



17° 35' N 84° 40' W

Destination :

Traveling south
to Isla de Providencia

13° 25' N 81° 20' W