

22 Feb 90

~~SECRET//NOFORN~~

PROJECT SUN STREAK

WARNING NOTICE: INTELLIGENCE SOURCES AND METHODS INVOLVED

PROJECT NUMBER:	0080 (Tng)	SESSION NUMBER:	1
DATE OF SESSION:	05 FEB 90	DATE OF REPORT:	05 FEB 90
START:	1423	END:	1434
METHODOLOGY:	CRV	VIEWER IDENTIFIER:	052

1. (S/NF/SK) MISSION: To describe the target site (The restaurant over the Bride of the Slovak Natl. Uprising at Bratislava Czechoslovakia) in Stage I terminology.
2. (S/NF/SK) VIEWER TASKING: Encrypted coordinates only.
3. (S/NF/SK) COMMENTS: No Physical Inclemencies. 052 picked up on the revolving nature of the target as well as correctly identifying the major physical gestalts. 052 appears to have a natural ability to perceive "energetics" in Stage I format.
4. (S/NF/SK) EVALUATION: 3
5. (S/NF/SK) SEARCH EVALUATION: N/A

MONITOR: 018

HANDLE VIA SKEET CHANNELS ONLY

~~SECRET//NOFORN~~

CLASSIFIED BY: DIA (DT)
DECLASSIFY: OADR

This document is made available through the declassification efforts
and research of John Greenewald, Jr., creator of:

The Black Vault




The Black Vault is the largest online Freedom of Information Act (FOIA) document clearinghouse in the world. The research efforts here are responsible for the declassification of hundreds of thousands of pages released by the U.S. Government & Military.

Discover the Truth at: <http://www.theblackvault.com>

052
5 Feb 90
1423
Ft. Meade
018


PI: none
AV: none

480935
170830




- A. stoping up
Angle
hard
- B. structure
- A. down + around
hard
- AOC BK
valley

480935
170830

A hand-drawn sketch of a loop. It starts with a horizontal line from the left, curves upwards and around to the right, then curves downwards and back to the left, ending in a small tail pointing downwards.

- O A. Around/Loop
hard/rough
- x B. Land

480935
170830

A hand-drawn sketch of a loop, similar to the one above. It starts with a horizontal line from the left, curves upwards and around to the right, then curves downwards and back to the left, ending in a small tail pointing downwards.

- O A. Around/Loop
hard
- x B. Land


(monitor explained
that this could be
a motion ideogram)

480935
170830



- A. Wavy Across flowing
- B. Water

Site 1434



48°09'35" N
017°08'30" E.



Memorial to bravery, the Bridge of the Slovak National Uprising (above) at Bratislava honors partisans who fought the Nazis—and offers diners in a tower-crowning restaurant a view of the land they fought over.