

~~SECRET~~ NOFORN

PROJECT SUN STREAK

WARNING NOTICE: INTELLIGENCE SOURCES AND METHODS INVOLVED

---

PROJECT NUMBER:	0201	SESSION NUMBER:	01
DATE OF SESSION:	16 MAR 90	DATE OF REPORT:	16 MAR 90
START:	1000	END:	1025
METHODOLOGY:	CRV	VIEWER IDENTIFIER:	052

---

1. (S/NF/SK) MISSION: To describe the waterfall at encrypted coordinates 37 45' 27"N/119 35' 44"W.
2. (S/NF/SK) VIEWER TASKING: Utilizing encrypted coordinates 37 45' 27"N/119 35' 44"W describe the target.
3. (S/NF/SK) COMMENTS: No inclemencies noted. <sup>\*</sup> A summary of information is attached to this report.
4. (S/NF/SK) EVALUATION: 3

*no summary is attached -  
more needed.*

MONITOR: 025

HANDLE VIA SKEET CHANNELS ONLY

~~SECRET~~ NOFORN

CLASSIFIED BY: DIA (DT)  
DECLASSIFY: OADR

This document is made available through the declassification efforts  
and research of John Greenewald, Jr., creator of:

# The Black Vault




The Black Vault is the largest online Freedom of Information Act (FOIA)  
document clearinghouse in the world. The research efforts here are  
responsible for the declassification of hundreds of thousands of pages  
released by the U.S. Government & Military.

**Discover the Truth** at: <http://www.theblackvault.com>

052  
16 March 90  
Ft. Meade  
1000  
025

PI: NONE  
AV: NONE

37° 45 min 27 sec N  
119° 35 min 44 sec W



- A. Wavy Across soft
- B. Water

A. Angle  
hard


X B. structure

O A. down, over  
hard

O B. Land

374527

119 3544



A. Wavy Across  
soft

B. Water

A. Angle  
hard

B. Structure

A. down over  
rapidly  
smooth

B. Energetics

52

Blue


Black

^ Smoke smell

Green

Gold

diagonal  
angle



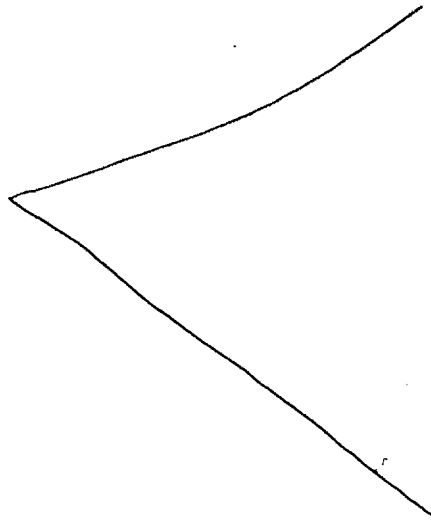
o Bird sounds

ADL bk

It's here

Bird sounds


Wet  
rough



Angle

Round

374527  
1193544



- A. Wavy Across  
soft
- B. Water
- A. Angle  
hard
- B. Structure
- A. down fast  
smooth
- B. Energetics





32

o Blue

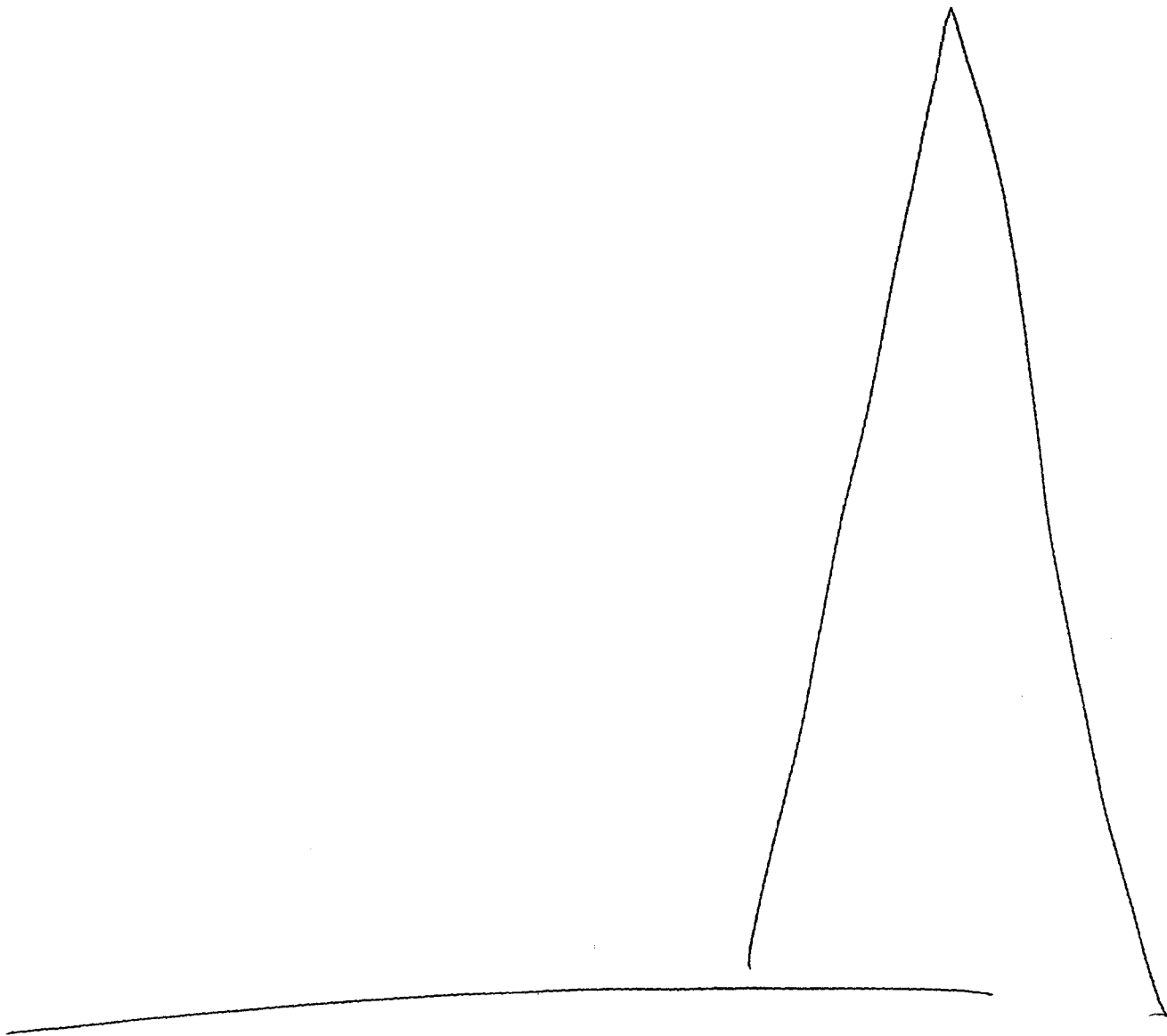
Black

Red

Pointed


Bright

8

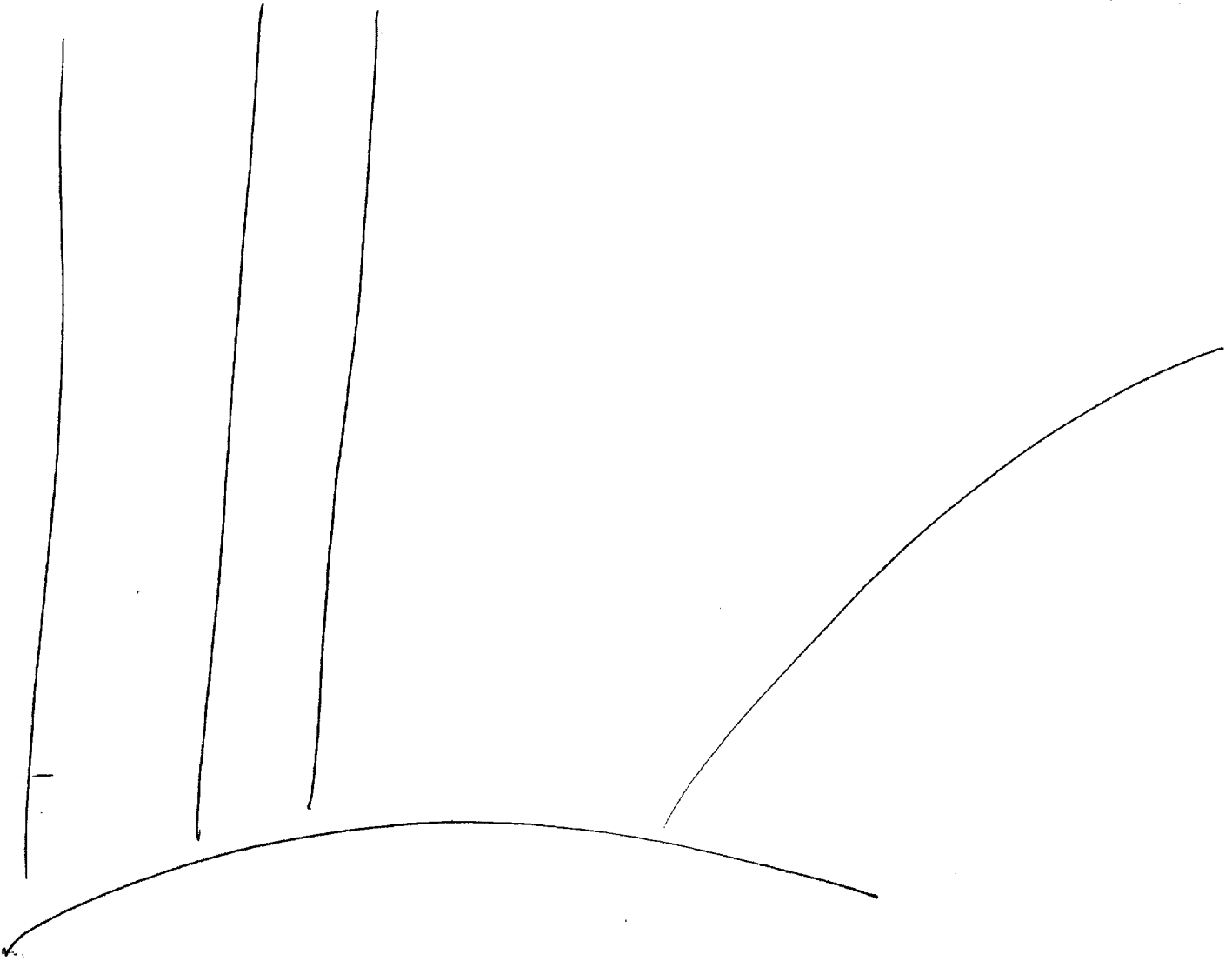


9

Red  
Cold



Verticals  
Big  
Bright



//

green

Blue

Big

loud

cold

pointed



Site 1025

## Yosemite


TURNED TO FROTH in its wild leap, Yosemite Fall plunges with such force that the ground trembles at its base. Upper Fall, Middle Cascade, and Lower Fall present a combined 3,100 feet of North American Middle Tertiary.

Swollen by spring melt, the fall fills Yosemite Valley with its thunderous roar. In early summer the waning waters whip in the wind like a gossamer veil. By mid-August only a tear trickles down the canyon face.

Pressed between sheer rock walls half a mile high, Yosemite Valley follows a seven-mile gorge carved by glaciers and the Merced River. From hanging valleys high above the river spill many other spectacular falls, including Bridalveil, Vernal, Illilouette, Nevada, and Ribbon, which drops 1,612 feet, longest single fall on the continent.

Yosemite became a national park in 1890, a few days after nearby Sequoia attained park status.

UPPER 37° 45' 27" N  
FALLS 119° 35' 44" W



LOWER 37° 05' 04" N  
FALLS 119° 35' 44" W

Yosemite firefall rains a river of embers down the face of Glacier Point.


Each summer evening a bonfire of bark from fallen trees blazes atop the cliff. During it leaves

embers. As twilight deepens into night, an expectant hush envelops campers in the valley more than half a mile below.

Suddenly the cry sounds in the darkness, "Let the fire fall!" and men with long-handled rakes push the coals over the brink. As if in slow motion, the fiery torrent drifts toward the canyon floor, consuming itself as it falls.

KODACHROMES BY NATIONAL  
GEOGRAPHIC CHIEF PHOTOGRAPHER  
B. ANTHONY STEWART (ABOVE)  
AND ROY PORELLO © NATIONAL  
GEOGRAPHIC SOCIETY

10



Approved For Release 2000/08/08 : CIA-RDP96-00789R001200080003-8

CPYRGHT

Approved For Release 2000/08/08 : CIA-RDP96-00789R001200080003-8