

21 Oct 88

~~SECRET~~ NOFORN
PROJECT SUN STREAK

WARNING NOTICE: INTELLIGENCE SOURCES AND METHODS INVOLVED

TNG TARGET NUMBER: 0068	SESSION NUMBER: 1 of 1
DATE OF SESSION: 07 OCT 88	DATE OF REPORT: 07 OCT 88
START: 1045	END: 1159
METHODOLOGY: CRV	VIEWER IDENTIFICATION: 025
EVALUATION: 4	MONITOR: 018

1. (S/NF/SK) MISSION: To access and describe the target using Stages 1-VI.
2. (S/NF/SK) VIEWER CUEING: Describe the physical aspects of the target at coordinates 44 deg 35 min 26 sec North/ 4 deg 42 min 54 sec West. (Site was Devil's Tower.)
3. (S/NF/SK) COMMENTS:
 - a. Inclemencies: None reported.
 - b. 025 showed some confusion at being given unencrypted coordinates, but proceeded quickly through Stages 1 - 3. 025 felt no particular need to go into stages 4 and 5 (nor did I with this particular target), so 025 proceeded directly from stage 3 into stage 6 modeling, using Play-Doh.
4. EVALUATIONS:
 - a. Teacher's: 025 learned in this session to use modeling to test and question the veracity of perceptions gained in earlier stages, as well as to refine dimensional relationships.
 - b. Director's:

1 encl: Session Transcript
HANDLE VIA SKEET CHANNELS ONLY

~~SECRET~~ NOFORN

CLASSIFIED BY: DIA (DT)
DECLASSIFY: OADR

See page 10

This document is made available through the declassification efforts
and research of John Greenewald, Jr., creator of:

The Black Vault



The Black Vault is the largest online Freedom of Information Act (FOIA) document clearinghouse in the world. The research efforts here are responsible for the declassification of hundreds of thousands of pages released by the U.S. Government & Military.

Discover the Truth at: <http://www.theblackvault.com>

0068

025

7 October 1988

Summary

The target is large, high and isolated. It is an old natural rocky land formation with lines down the sides. Devils Tower (see photo).

025

14 October 1988
10:45

AV-MORR
PI-MORR

44° 35' 26" N
104° 42' 54" W

S2


A. Hunt
man-made
B. surface

big
new
very
black
white

2

S-2
direct from
the CIA
to the
CIA

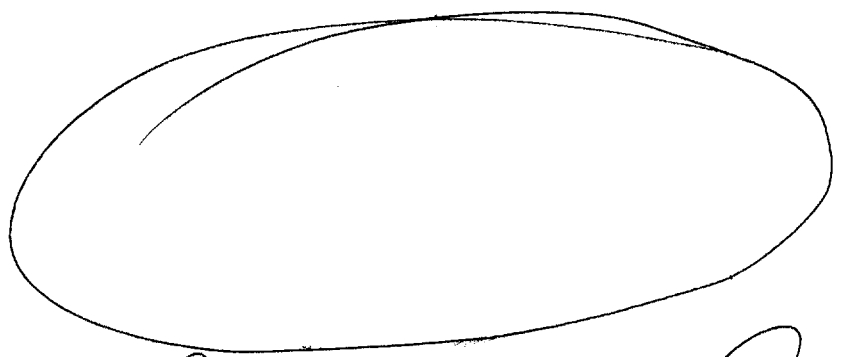
site



A back and
forth
writing
D. M. T. J.

Doc-BK 3
gldng

44° 35' 26" N
104° 42' 54" W



A. [unclear]
[unclear]
B. [unclear]

S-2

ALBK
atol

also
top
high
related
orange brown

ALBK
chiff like

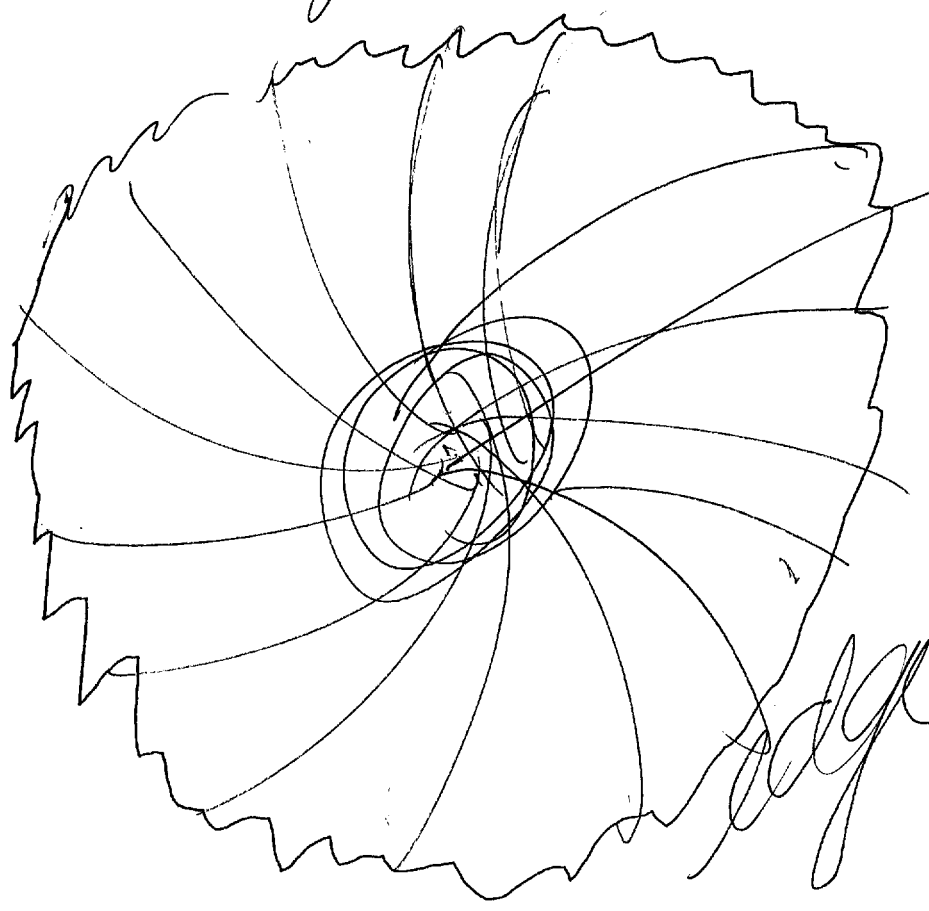
ALBK
top like
the white
more chp.

Best 11/12

5

S-3

top view



front
view

edge

AOI-BK
Hawaii

6


Interim Summary
of Central Bureau
of former related
matter of [unclear]
[unclear] - [unclear] [unclear]
[unclear] - [unclear] [unclear]
[unclear] - [unclear] [unclear]

At St
Dennis
big.

Handwritten notes:
Ottawa
Bacon
Coca Cola
Milk
Hill Street
Denver
AZ-BK
Poland
Croat
Vacuum

53

7



8




AOI-BK
Merged
Archival Site


AOI-BK
Merged

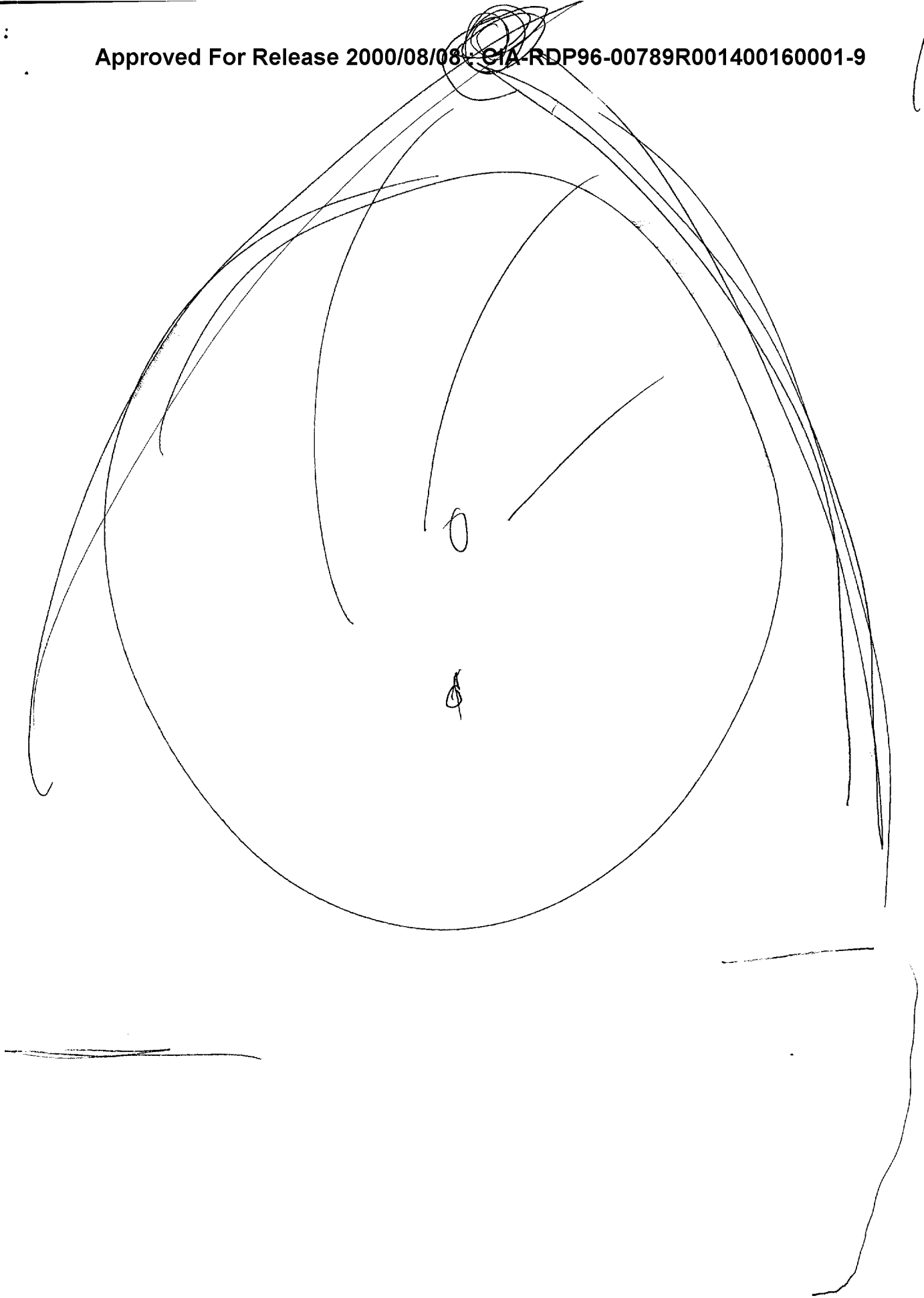
AOI-BK

What is the
purpose of
this grant
by me.



ALB 10
Deirdre Turner





*Ag 2k
pressure
storage
for 2000*

~~S-2 DAF F I I I A O L A K~~
lines

Open
the sides

rocky
Natural
Stone
Formation

hard

SESSION SNP: 1159