



REMOTE VIEWING SESSION DATA

 * Remote Viewer : LB
 * Interviewer : BR
 * Observer(s) : _____
 * _____
 * _____
 * Date : 08/19/85
 * Starting time : 1333 hours, local
 * Site # : 0757
 * Acquisition by: CRV ERV PRV ARV BRV Other _____
 * Working mode : GT HEM Other _____
 * Feedback class: A B C
 * _____
 * _____

856501
560925

 * 1429
 * Ending time : 1333 hours, local
 * Notes : SS Tng
 * Highest stage : 3
 * Evaluation : +
 * _____
 * _____

 * Actual site : Wind Cave National Park
 * RV summary : PS 13
 * _____
 * _____
 * _____

This document is made available through the declassification efforts
and research of John Greenewald, Jr., creator of:

The Black Vault



The Black Vault is the largest online Freedom of Information Act (FOIA) document clearinghouse in the world. The research efforts here are responsible for the declassification of hundreds of thousands of pages released by the U.S. Government & Military.

Discover the Truth at: <http://www.theblackvault.com>

FT. MEADE
19 AUG 85

SG1J

1333 HRS.

AU:
SOMETHING SHARPER LIKE A
BAR OF SOAP / PILLOW / GAS TANK ETC.

856501
560925

A: ACROSS
RISING
LOW IN
ANCHOR
UP
VERTICAL
NATURAL C

B: _____

S2: DARK BROWN PC
LOOSE DIRT TEXTURE

SOIL BANK.
FEEL LIKE LOOSE DIRT.

JAGGED C
ROUGH C
VERTICAL C

CONF BANK.
FLAT HORIZONTAL
MOTTLED A STEEP VERTICAL.

(2)

856501
560925

A: RISING
ACROSS
SOLID

B: LAND

SZ:

~~ACROSS~~ BACK.
FEEL OF LOOSE PART.

SOFT
LOOSE
POWDERY FUEL

TAN PC

BANK PC

856501
560925

D: SLIP
SOLID
NATURAL

B: LAND

856501
560925

D: ACROSS
SOLID
NATURAL
RISING
TAN
WOLLY
AND
ACROSS?
B: LAND

BACK.
BUTTS + WOLLY,

3

856501
560925 ~~WBOAT~~

856501
560925

A: SMOOTH
WAND
ROUWH
WADDER

B: LAND

S2: TAN PC
LILAT TAN PC
DNT PC
HAM
ROUWH
WINNY FSOE C
WIND SOUNDS C

ROCKY FSOE C
HAM
AOR DRIV
CAUS

AOR DRIV
CAUS

(4)

856501
560925

A:

MISS BNC.

856501
560925

A: ACROSS
SMOOTH
SLOPING

D: LAND

A: UNFLAT
HOLE
HOLE
ITAND
SMOOTH

D: LAND

856501
560925

A: ACROSS
SMOOTH

MISS BNC.

856501
560925

A: ACROSS
ANAL
ITAND

CORNER
MOH.

B: LAND

SZ: ROW WITH
ITAND
ROCKY

SHARP

DRY

BARE

MUSTY

DARK

C

C

PL

PL

ROW BNC.
~~ROW~~ - IKO
ROW WITH SHARP

SMALL PL

GRAY

PL

(5)

SZ: FLINT TASTES PC
ODD SHAPES C

ALL DARK.
WATER STAINBY. CFS

IRREGULAR SURFACES PC

SOLID
VERY SOLID
ROCK C

ALL DARK
EARS.

COOL C
QUIET PC

ALL DARK.
LUNAR STAINBY.



856501
560925

D:

MCS RUC.

856501
560925

A: ADDRESS
FIRST
HAND

~~BS~~

CONF
~~CONF~~ RUC.
SOMETHING
COLLECT ID.

856501
560925

AS ADDRESS
(RUC)
HAND

D: HAND,

S2: LAST PC
HAND

ADJ RUC.
LIE, 2-LOGS.

FLAT PC

RESIDE C

"BONK" SOUND PC

ADJ RUC.

VISUM OF A,
SPIKE/SPIRE/?
SPLAGHITS

HAND
SMOOTH } PC

DARK

WET

COOL

CFB

PC

(7)

SZ: WAST - HIGH CFB.
 COVERED
 OPEN C
 LONG C
 NARROW C
 BRANCHING C
 BUMPY PL
 LONG C
 SLOPING PL

AT BAK:
 SIFD MAKES US FORG TROOP, QUIST,
 LIKS I'VE DOWN HERE DEFENS.


OPEN C
 UNSEEN PL

AGL BAK
 HUECO TANKS.

HIGH C
 JUST ROCKS

18

SK!



SZ:

LAZY
DNY
DEEP

PC
C

ALL BLUE
ANNOYING
(REVIEW)

COOL
NARROW
HIGH

C
C
C

ALL DARK
CORRE

A1 BK

AWESOME
TALL
HIGH
STEEP
BROKEN

PC
PC

9



ADD BAK.
CANTO CANYON

ENCLOSURE

C

BARREN

PC

CURVES

C

ODD SHAPES

C

ADD BAK
VALLEY OF
THE MOON PAUL

18

PRIMARY

HIGH
LOW
RAZL
OPEN
ENCLOSURE
NARROW
DEEP


SECONDARY

RISING
STEEP
CURVED
FLAT
SLOPING

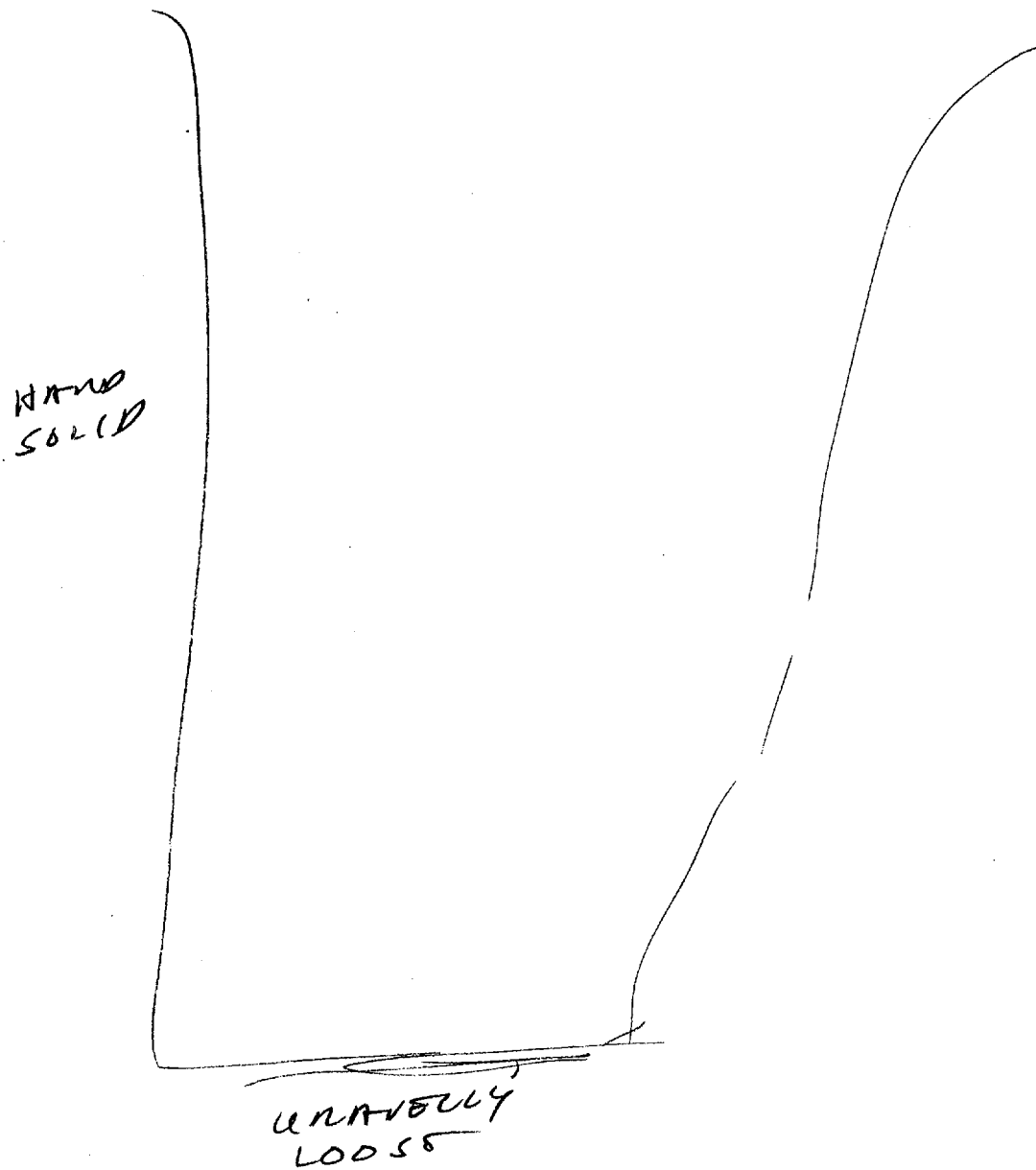
OTHER

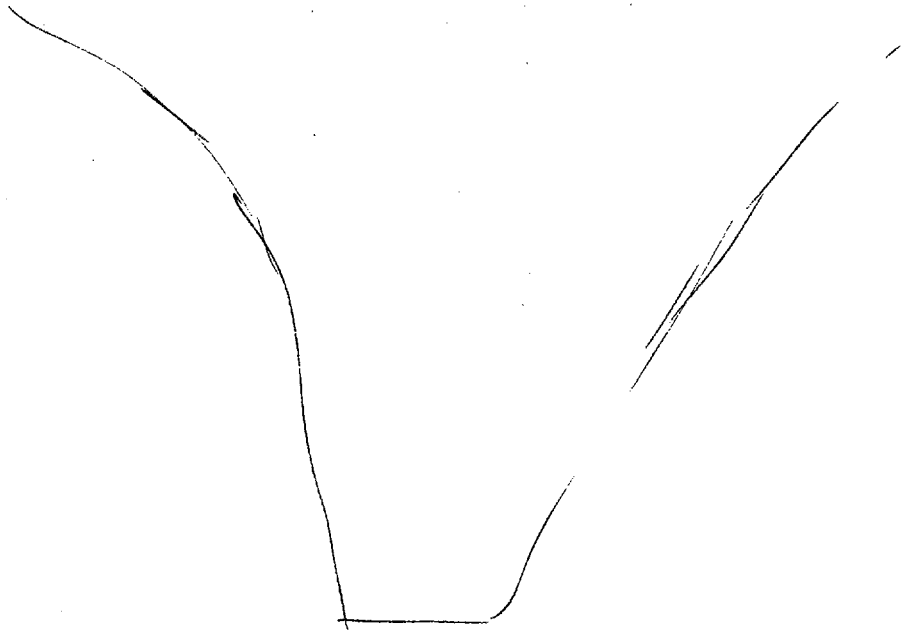
OO-SHAPED
ROUGH
HARD
SOLID
UNEVEN

11



12





SUMMARY: SITE IS A NATURAL PLACE. IT IS
 NARROW, ^{LONG,} DEEP, AND BRANCHING. THERE ARE
 CURVED + ODD SHAPES. MOSTLY DARK ROCK.
 FROM ABOVE, IS DEEP; FROM BELOW, SIDES ARE
 HIGH, SLOPING, NORM VERTICAL. OPEN FEELING
 LENGTHWISE, BUT VERY CLOSED - IN FEELING SIDE-TO-
 SIDE. COOL FEELING, DRY, QUIET (WIND SOUND +
 FEELING). ^{ASSEMBLY HAS MULTIPLE LEVELS.}
 APPROVED FOR RELEASE 2000/08/08 : CIA-RDP96-00789R001400290001-5
 SITE END 8429

Site 757

Wind Cave National Park

This park is located in the Black Hills of southwest South Dakota about 10 miles north of Hot Springs. The park is named for the wind that blows in or out of the mouth of Wind cave, which is the main attraction. Established in 1903, the park has an area of about 28,000 acres, mainly rolling, light-colored prairies and wooded hills used as a game preserve.

Wind cave, perhaps once the sacred Cave of the Winds of the Sioux Indians, was officially discovered by cowboy Tom Bingham in 1881. It was formed by the action of groundwater dissolving limestone. About 7 miles of the cave are known, including chambers 30 to 100 ft high. The cave is famous for its intricate boxwork-delicate veins of calcite deposited in fractures of limestone-and for its frostwork-tiny white crystals that hang from the ceilings and on the walls. A trip in the cave covers about 1.25 miles and takes about an hour and ten minutes. The route is lighted electrically, and a tour guide is in charge of each trip. Tours are not available in the winter.

Other attractions within the park include prairie-dog towns and large herd of bison. Other animals include deer, elk, pronghorns, badgers, coyotes and raccoons.

Activities include camping, guided tours, hiking, nature walks, picnicking and scenic drives. The park is operated by the National Park Service.