

REMOTE VIEWING SESSION DATA



```

*****
* Remote Viewer : LB
* Interviewer : FA
* Observer(s) : _____
* Date : 11/25/85
* Starting time : 1300 hours, local
* Site # : 0090
* Site Acquisit.: CRV ERV PRV ARV BRV Other _____
* Working Mode : GT HEM Other _____
* Feedback class: A B C
*****

```

045201
676791

```

*****
* Ending time : 1345 hours, local
* Notes : Stage III Tng
* Highest stage : III
* Evaluation : -
*****

```

```

*****
* Actual site : Upper Dam, Richardson Lakes, Maine
* RV summary : AS
*****

```

This document is made available through the declassification efforts
and research of John Greenwald, Jr., creator of:

The Black Vault



The Black Vault is the largest online Freedom of Information Act (FOIA) document clearinghouse in the world. The research efforts here are responsible for the declassification of hundreds of thousands of pages released by the U.S. Government & Military.

Discover the Truth at: <http://www.theblackvault.com>

SG1J

██████████
FR. MORRIS
25 NOV 80
██████████
1300 HR.

SG1J

PI - SINUS
AV - GUNMOUNT
POLYMER - BUT
NOT SITE NAME.

045201 _____
676791

A: ACROSS
FLAT
LAND
SOLID

B: _____

045201 _____
676791

A: LITTLE
DOWN
LAND
SOLID
BEN

B: LAND

045201 _____
676791

A: ACROSS
DOWN

~~CONT~~ BAR.
"BOUNCE FEEL"
"WAY."

2

045201
676791

A: R

MISS BNC

045201
676791

A: ACNS
WNT
VNA

B: _____

A: SMOOT
WNT

B: WATSON

CWF BNC
STILL FEELS HAND.

045201
676791

A: ACNS
SMOOTH
SOLID

B: WATSON

CWF BNC.
"COULD FEEL"

045201
676791

A: ACNS
HAND
SOLID
INDIC

B: WATSON

3

045201
67679V

A: WARM
ACRES
SMOOTH

B: WARM

Summary: SITE IS L/W INTFC.

045201
67679V

A: ACRES
COLD
FINE
WARM

B: WARM

ALL ARE
SNOW.

S2: WHITE
COLD

ALL ARE
"DUSTY" SAND
LIKE TASTE OF
OLD ICE.

045201
676796

A: ACID
L-AM
H-AM
SOLID

B: _____

DZ: HAVEN
SHARP
BLACK
PITTED

ALL DARK
LIKE DIRTY SMOG.

ACID TASTE
OPEN
QUIET
FLAT

045201
676790

A: ACID
JACO
HARD
SOLID
RISING

B: _____

5

045201
67679

A: ACMS
UP
CON
SOLD

B: _____

ACR PR.
1600

SZ: ACMS
LEAD
ROUND
OCHRS
SMALL
ROUND
SMOOTH
LEAD

045201
67679

A: ACMS
ACR
WNY
SOLD
FILM
ACR BK.
B: 105

⑥

045201
676771

A: Azores
BNDKOR
VATROK
HAM

B: LAND

S2: LADON
PARO LADON
BNDKOR
COLD
DNY FOOTLINE
WINDY "

A: ~~APAK~~. ~~REL BAK~~
WAKES ME FOR "BUAK" ON
LIKE ITS "DODLAP" FOOTLINE.
"JOLATOP"

045201
676771

B:

WAKES BAK



045201
67679

A: ACROSS
CROSSING
SUSPECT
HAWK
B: STRUCTURE

SZ: CROSSING
ROUND
GAIN
LADDER
OLIVE GREEN
VACUUM
CONF. BRK

QUIET
SOUND U/I SOUND
"FORM" FORM
HAWK
WHITE
BLACK
SPARK GREEN
OPEN
WIDE
FLAT
EMPTY SY


ADL DAE
VACUUM VISUAL OF
HOLE OPEN AREA
TRUSS LINE IN DISTANCE.

②


SZ: SLOPINE
BAYWOOD SLOPINE
W. PO

ALL BULK
LRS + MUP
HRS NOTING MS.


SF.



9



10



ADD DRG.
ATTACHED
UTS.
ADD BUC
RELL JSM.

UV

045201
676796

MISS DNE

045201
676796

A: RESIN
ACRYL
WAX
WAXED
SOLID
B: STRUCTURE


SZ: ROUNDED
FLAT
SMOOTH
WALTY
WIPED
SKIN
SQUAMISH

NOE DNE
SQUAMISH

SMOOTH-EDGED

AC DNE
"SMOOTH" "POSITIVE" FSD 2/24
"ABANDONED"

12



ALL BUK
POTRI OISA

SK


SK



SUMMARY: SITE IS A SHORT, WIDE, ROUNDED STRUCTURE
IN OPEN, FLAT, ROLLING AREA. HAS FEELING OF
EMPTYNESS, QUIET, ISOLATED. COLD CLIMATE, w/
POSSIBLY TREES, FORESTS, SNOW.

18

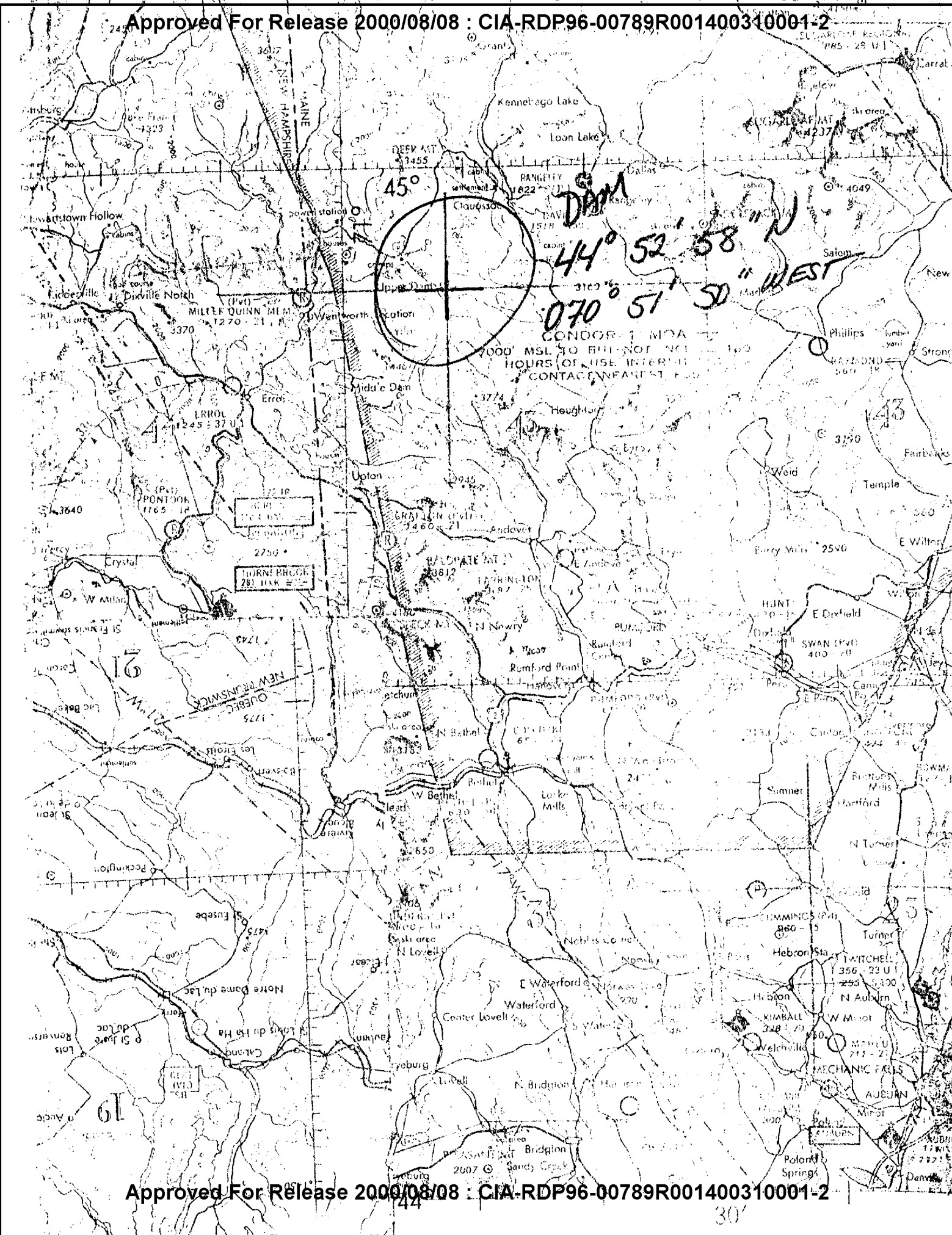
TRUSS



STRUCTURES



SITE 02P
1345



DAM
 44° 52' 58" N
 070° 51' 50" WEST
 CONDOR MOA
 7000' MSL TO BUN NOT NEAR 100
 HOURS OF USE INTERMEDIATE
 CONTACT NEAR ST. E.