

REMOTE VIEWING SESSION DATA

```

*****
*
* Remote Viewer : LB
*
* Interviewer : PS
*
* Observer(s) : _____
*
* Date : 11/27/85
*
* Starting time : 0918 hours, local
*
* Site # : 0044
*
* Site Acquisit.: CRV ERV PRV ARV BRV Other _____
*
* Working Mode : GT HEM Other _____
*
* Feedback class: A B C
*
*****

```

```

*****
*
* Ending time : 0945 hours, local
*
* Notes : Stage III TNG
*
* Highest stage : III
*
* Evaluation : +
*
*****

```

```

*****
*
* Actual site : Tyrone Copper Mine, New Mexico
*
* RV summary : Ps10
*
* : _____
*
* : _____
*
*****

```

This document is made available through the declassification efforts
and research of John Greenewald, Jr., creator of:

The Black Vault



The Black Vault is the largest online Freedom of Information Act (FOIA) document clearinghouse in the world. The research efforts here are responsible for the declassification of hundreds of thousands of pages released by the U.S. Government & Military.

Discover the Truth at: <http://www.theblackvault.com>

FT. MEADE

27 NOV 85

SG1J

0718

P.I. BACKACHE
A.U. NONE

32° 38' 45" N
108° 21' 30" W

A: ACROSS
UNDER
HAND
SOLID
B: LAND C

32° 38' 45" N
108° 21' 30" W

A: MISS BAR

32° 38' 45" N
108° 21' 30" W

A: ACROSS
WATRY
LIQUID
B: WATER CFB

2

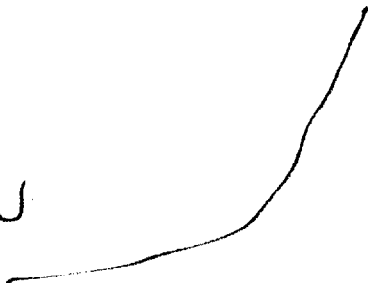
32° 38' 45" N
108° 21' 30" W



A: ACRES
DOWN
SOUND
B: LAND PL

SZ: BROWN C
GREEN PL
ORANGE SOUND PL
1/1 SOUND CONF BAR

32° 36' 45" N
108° 21' 30" W



A: ACRES C
RISING C
SOLID C
B: LAND C

SZ: DARK BROWN C
BLACK PL
ROUGH FUEL C
MUMBLE SOUND C
ACRID SAND PL
PINK VASTS C

(3)

S2: HOAT CFD.

AOR DMIC.
HOAT FROM
ONS DEM SECTION

LOUD SOUND C

AOR BKR,
CIRCUITRY SOUND.

A: RISE C
SOLID C
B: LAND C

32° 35' 45" N
106° 21' 30" W

S2: GREEN C
DARK COLOR C
ROUGH TEXTURE C
SHARP TEXTURE CFD

AOR DMIC
SCALE PLS.

SHARP SMALL PC

NUMBER SOUND C

ROUNDED C

SLOPING C

HIGH C

BIG C

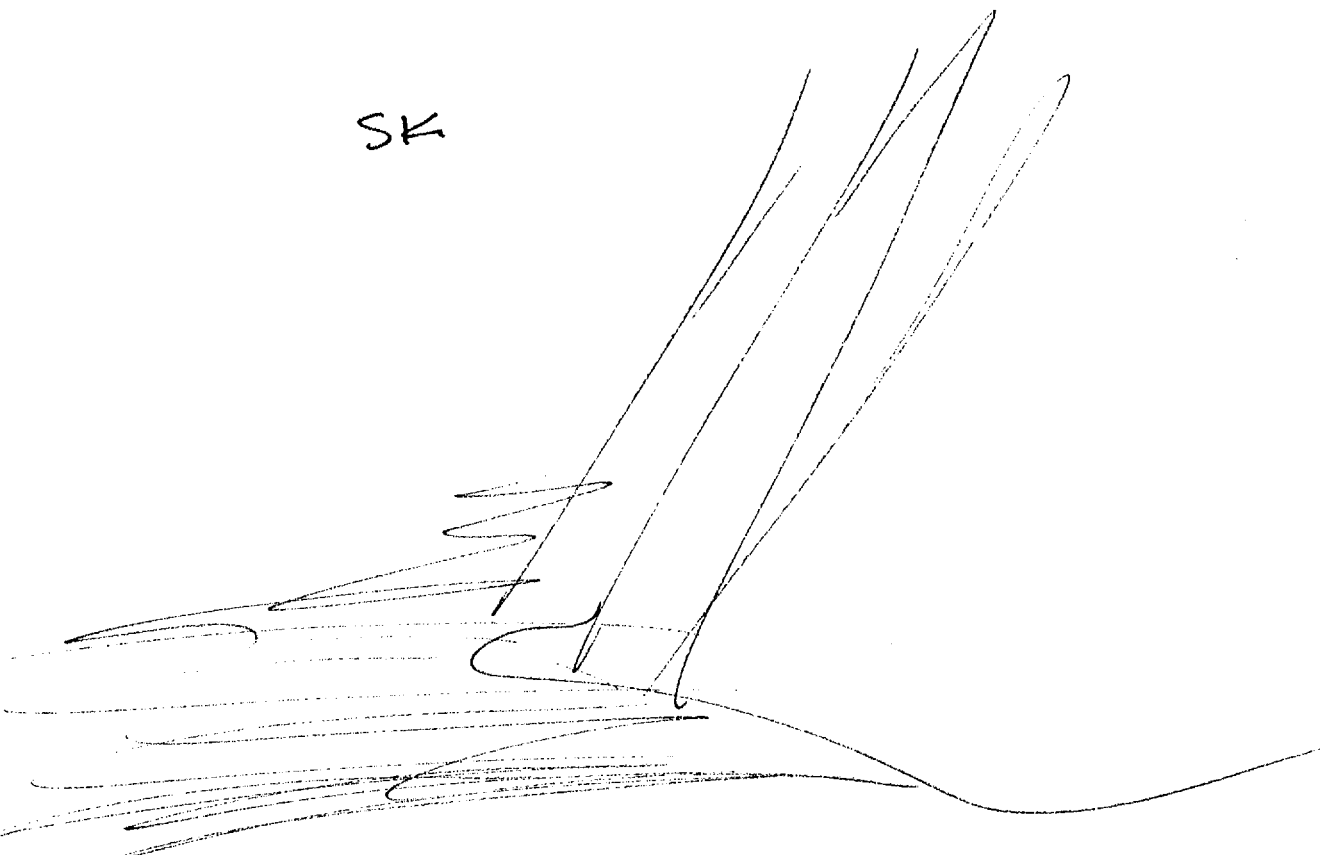
(4)

SU. FLAT C
DOWN PL
WIPD C

~~XXXXXXXXXX~~

INTENSIO HSAT SY CFB.

SK



5

32° 35' 45" N
108° 31' 30" W

K: ACROSS
KISS
LUM
SOLD
B: LAND

A2: MUGG @ SY
HAND PC
SHARP FSDC CFD
PAIN
~~HAND~~

NO L BKK.
LIKE IT WANTS
TO TOUCH IT.

HARD C
SLOPING C
STEEP C
TALL C
WIND C

K1 BKK
ROCKY JURY TALL!

(6)

True

See Rec.
OSVIL'S
TOWN.

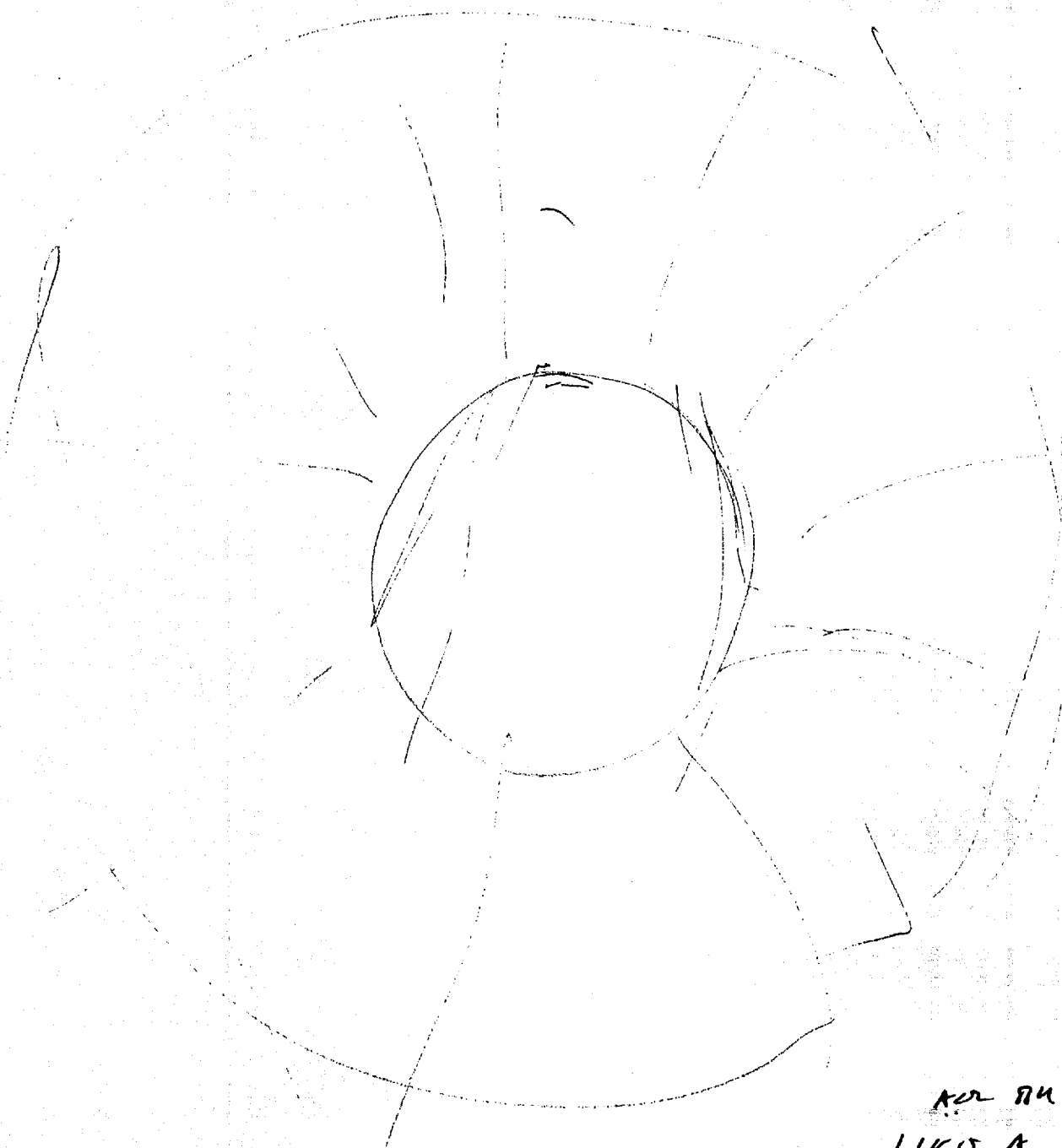
2

(D)

A

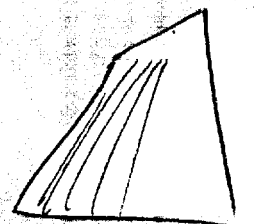
Key
Volcano

9



FOR BK.
CRAFT
LARG

FOR BK.
LIKE A
TRUNCATED CONE



SUMMARY: SITE IS A STEEP, VERTICAL SLOPING
AREA, APPROXIMATELY FIVE FEET AROUND IT. IT IS
ROUGH, DARK LAND. THERE IS A LOUD,
RUMBLING SOUND, SWAMP, ACID SMELL.

SITE END
0945

CPYRGHT

Approved For Release 2000/08/08 : CIA-RDP96-00789R001400340001-9

CPYRGHT

No boom or bust for modern prospectors Pam and Jerry Spray (below). Paid by the hour to extract test cores of rock for mining companies, the husband-and-wife team never knows what geologists find in their samples. But here, along the divide in southern New Mexico, copper would be a good bet. Near Silver City lie two of the nation's largest copper mines, one of them owned by Phelps Dodge Corporation (right). Asked about special requirements for her job, Pam said: "You have to be able to lift about a hundred pounds. That's all."



Approved For Release 2000/08/08 : CIA-RDP96-00789R001400340001-9