

REMOTE VIEWING SESSION DATA

```

*****
*
* Remote Viewer : Lyn
*
* Interviewer : PS
*
* Observer(s) : _____
*
*
* Date : 01/06/86
*
* Starting time : 1407 hours, local
*
* Site # : 33
*
* Site Acquisit.: CRV ERV PRV ARV BRV Other _____
*
* Working Mode : GT HEM Other _____
*
* Feedback class: A B C
*
*****

```

```

*****
*
* Ending time : 1443 hours, local
*
* Notes : _____
*
* Highest stage : 3
*
* Evaluation : +
*
*****

```

```

*****
*
* Actual site : St. Louis Arch; Mount to Busch Stadium
*
* RV summary : _____
*
* : _____
*
* : _____
*
*****

```

This document is made available through the declassification efforts
and research of John Greenewald, Jr., creator of:

The Black Vault



The Black Vault is the largest online Freedom of Information Act (FOIA) document clearinghouse in the world. The research efforts here are responsible for the declassification of hundreds of thousands of pages released by the U.S. Government & Military.

Discover the Truth at: <http://www.theblackvault.com>

SG1J

FT. MEADE

6 JAN 85

1407 HRS.

SG1J

No Av., P.I.

38° 37' 28" N
98° 11' 14" W

A: ACROSS
COROD
DUS
VMOY

B: LAND PL

38° 37' 28" N
98° 11' 14" W

A: ACROSS
DUS
IN AREA
B: LAND R.

CONF. BAR.

38° 37' 28" N
98° 11' 14" W

A: ACROSS
HAM
RECORD C
B: LAND C

S2: DARK
BLUES / G. R. SY C
PLAIN C SY
VERTICAL C
FLAT CFB
COLD PL

(2)

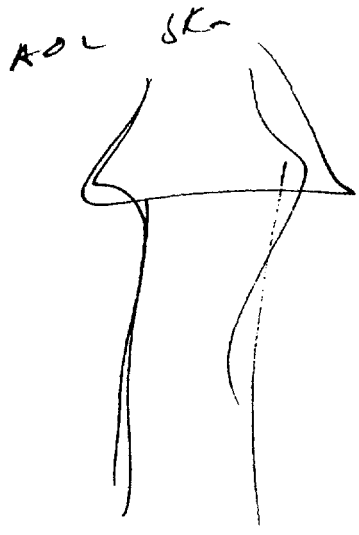
SZ: ~~Smoot~~ PL
YEAST ~~Smoot~~ CFB
STRAW~~Smoot~~ " "
STAKE " "
DM7 ~~TRISTO~~ "
ROULET " "
JAGGED "

AOL BUK.
NAMES VISUAL OF
RR TRACKS ON
ROCKS.

38° 37' 28"
98° 11' 14"

A: ANSW C
WANS C
B: STRUCTURE C

S2: TALL C
SAFE CFB
RESILIENT PC
COLD PC
VORTICAL C
HILIT C
THIN C
POINTED



TAIL BAR
4105 2 THICKNESS
LARGE ON SMALL

38° 37' 28" N
98° 11' 14" W

MISS BUK

38° 37' 28" N
98° 11' 14" W

MISS BUK

38° 37' 28" N
98° 11' 14" W

A: BUNKS
CONVOY

MISS BUK

38° 37' 28" N
98° 11' 14" W

A: ARMS
UP
HAND
CONVOY
UP
HAND

B: STRUCTURE

ALL BUK
HAS "NATURAL"
SOIL

(5)

38° 37' 28" N
90° 11' 14" W

AL. Area
RESID
HND

B: SFRUCR

SL: SLOPES
RESID

SMOOTH

DMK COLOR

COLD FLOOR

WIND SOUND

OPEN


TALL

SMOOTH


AL. DAK


~~FOD SMOOTH!~~

I'm IMPRESSED BY THIS SMOOTHNESS.



2






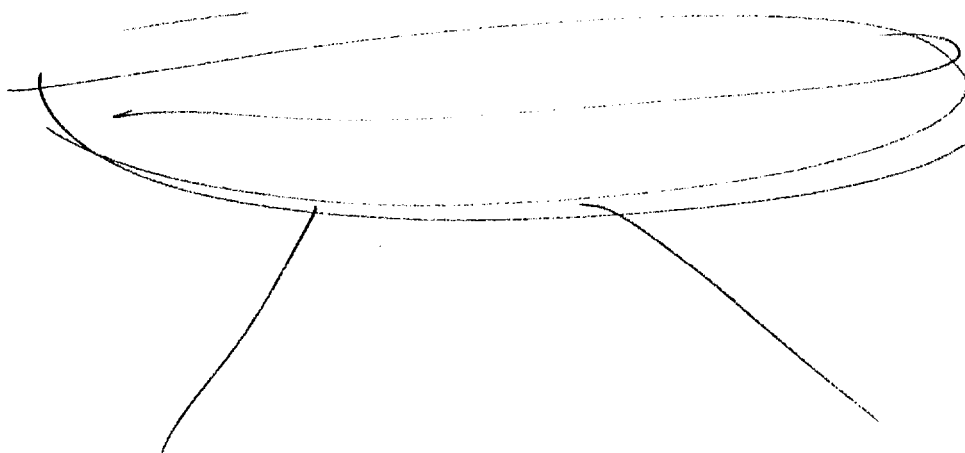
AOL RUC
I FEEL LIKE
THAT'S SOME
PART OF THIS
UNDERNATH BIG
PART WHICH IS
SMALLER



THE BAK.
ANTONNA.



NOPE!



NOPE!

(11)

1000000 SUMMARY - SITE IS LARGE, TALL,
THIN STRUCTURE; ROUND, + SMOOTH. FEELS
LIKE THERE'S A SMALLER SECTION UNBORN
LARGE.

MOVEMENT.

6.5 KM. WEST/NW
SOMETHING SHOULD
BE VISIBLE



A: ACROSS
DOWN
DOWN

B: LAND

NO L RUK
LARGE PIV.


6.5 KM WNW
SOUNDING SHOWS
25 VIS 100



A:

DOUBT
CABIN.

6.5 KM WNW
SOUND. 200 BO
VIS 100



A:

ABOVE
NEW
NOW

B:

MISS AIR

ABORT.

500 M WSW
STATE SHED BU
VISION



A: LIGHT
THIN

B: ~~THIN~~

CONF DARK
FORT LIKE STRUCTURE,
BUT "MASSIVE" SOLID.

500 M WSW
SPN 1100 BU
VISION



A: VERTICAL
SOLID
HARD

B: STRUCTURE

S2: NONNER

WHITE
LIGHT COLOR C

THIN CFB

HOLLOW SOUND C

METALLIC " PC

TALL C

ROUND C

WIDE C

NOZ DICE.
KINDA MISSED

NOZ MICE
OIL TANK.

S2: NAISOB C
 PLUNK CFB
 FLAT C
 BIG C
 QUIET
 PLAIN
 BAD SHOW CFB
 OPEN C
 LOW C
 BIL.

AL PILL
IMPRESSION BY MASSINONES

15



AK - DX
FOOTBALL
STAD.

SITE.
END

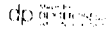
1443

CPYRGHT ST. LOUIS, MISSOURI
Gateway to the West

The Gateway Arch, our nation's tallest National Monument, is reflected in North Pond, part of the Jefferson National Expansion Memorial Park. The Arch symbolizes St. Louis as the Gateway to the West, and is a memorial to the pioneers and the pioneering spirit in St. Louis, Missouri.

post card

Pub. in U.S. by J.M.C. Photo Service, Box 483, Anna, IL 62906. Price by Mail: \$0.50
87813 D Photo by M.A. Coles



AERIAL VIEW, DOWNTOWN ST. LOUIS
Overlooking Busch Memorial Stadium
to the Gateway Arch

This is a view of downtown St. Louis, Missouri, from an elevated position overlooking the Gateway Arch and the Busch Memorial Stadium. The Gateway Arch is the prominent feature in the background, and the stadium is visible in the foreground. The view is taken from the east side of the city, looking west towards the Arch.



post card

79826 1
An Overman Photo Studio

Photo by Overman Photo Studio
St. Louis, Missouri

