

REMOTE VIEWING SESSION DATA

* Remote Viewer : LB *

* Interviewer : BHS *

* Observer(s) : FA *

* _____ *

* _____ *

* Date : 01/10/86 *

* Starting time : 1303 hours, local *

* Site # : 176 *

* Site Acquisit.: (CRV) ERV PRV ARV BRV Other _____ *

* Working Mode : (GT) HEM Other _____ *

* Feedback class: A B (C) *

Excellent!

* Ending time : 1335 hours, local *

* Notes : Stage III Final *

* Highest stage : 3 *

* Evaluation : + *

* Actual site : Turkey *

* RV summary : _____ *

* : _____ *

* : _____ *

This document is made available through the declassification efforts
and research of John Greenewald, Jr., creator of:

The Black Vault



The Black Vault is the largest online Freedom of Information Act (FOIA)
document clearinghouse in the world. The research efforts here are
responsible for the declassification of hundreds of thousands of pages
released by the U.S. Government & Military.

Discover the Truth at: <http://www.theblackvault.com>

FT. MEADE
10 JAN 86

SG1J

1303 HRS.

NO P.D.
NO AV.

36° 59' 36" N
76° 18' 37" W

A: ACROSS
CAMP
HILL
PEAKS
HILL

B: _____

36° 59' 36" N
76° 18' 37" W

A: ACROSS
HILLS
CAMP
HILL

CONF BRK
"FLUID/SOLID"
FEEL

36° 59' 36" N
76° 18' 37" W

A: ACROSS
HILL
CAMP
HILL

B: _____

MISS BRK.
NO FEELING

2

36° 59' 36" N
76° 18' 37" W

A: AIMS
RISIN
CANN
JONKY
||

CORRE.
MISS. BAK.
HAND/FLUID FEEL

36° 59' 36" N
76° 18' 37" W ABOUT

36° 59' 36" N
76° 18' 37" W

A: RISIN
IRASH
HAND } CFB.
B: _____

36° 59' 36" N
76° 18' 37" W

A: ACRYS C
HAND
B: LAND

3

36° 59' 36" N
76° 18' 37" W

AL ACROSS
MISSING CFB
FOLLOWS C

B: _____

36° 59' 36" N
76° 18' 37" W

A: 12052

MISS BAK

36° 59' 36" N

AL BAK
457501.

36° 59' 36" N
76° 18' 37" W

A: ACROSS C
FLUID C
B: WATER C
AS MUSIC PC
HANA PC
INDOY
B: LAND

36° 59' 36" N
76° 18' 37" W

A: ACROSS C
FLUID C
RESUM PC
B: WATER C

S 2: DDDY BEVS CFB
STILL "
SMALL "
QUICK "
SWEET "
FLASH "
~~DATA~~ SPLASH SOUNDS PC
WIND SOUND PC
PEOPLE "
PINS SMALL CFB

DO MUCH
~~DATA~~ BAK.

IPDA PACKAGES OF TROOPS, WATER, WALKWAYS, POOLS,
BUILDINGS, ETC. ALL AT UNCS.

(5)

36° 59' 36" N
76° 18' 37" W

A1. HUSK FC
HMM FC
B1. STRUCTURE C

S2:

NO C BHK
ORNATE TEMPL.

36° 59' 36" N
76° 18' 37" W

A1. ACROSS
RISER
HMM
B1. STRUCTURE

S1:
LASY C
WHITE C
PACT C
ECHO SOUND C
CLAN F52 FC
OPON
OUTDOORS N
U/I SOUND C
ARID ~~WASTE~~ FC
WARM. CFB
LONG C
ENCLOSED C
SQUAMISH CFB

(6)

INTONIM SUMM: SITE IS ENCLOSED, HAS
WATER, IS A STRUCTURE, LOW + RBT,
LOW ON WHITE IN COLOR KOP GOTTING
AN "ECHO" SOUND.

36° 59' 36" N

76° 18' 37" W

A: ACROSS
DURING
UP

B: STRUCTURE

SZ:	WHITE	IC
	LOW	"
	LARGE	C
	WIDE	
	FLAT	C
	LOW	C
	ODD-SHAPED	CFB
	LOW	C
	SMALL	C
	SURROUNDED	C
	SOLID	C
	THICK	C
	ON WALL	CFB
	TAN	"

2

SZ:
FLAT
SHORT
NARROW C
LONG C
LOW C

SZ:
LONG C
WIDER C
THIN C

SURPRISED - A L. BKK.
A LOT LONGER THAN I
~~EXPECTED~~

7

ACROSS
CURVED

LONG

ENCLOSED

LARGE

FLAT

LOW

LOW

SMALL

SURROUNDED

THICK

LONG

LOW


LOW

NORMAL

THE MAX

DO C DRK
DATA

8




FOR RUC
WATER LANE

FOR RUC
TUNNEL

FOR RUC
LIKE "CONCRETE"
FLOORING

(b)

GRAND FURTS RIVER SAND
LIQUID WATER

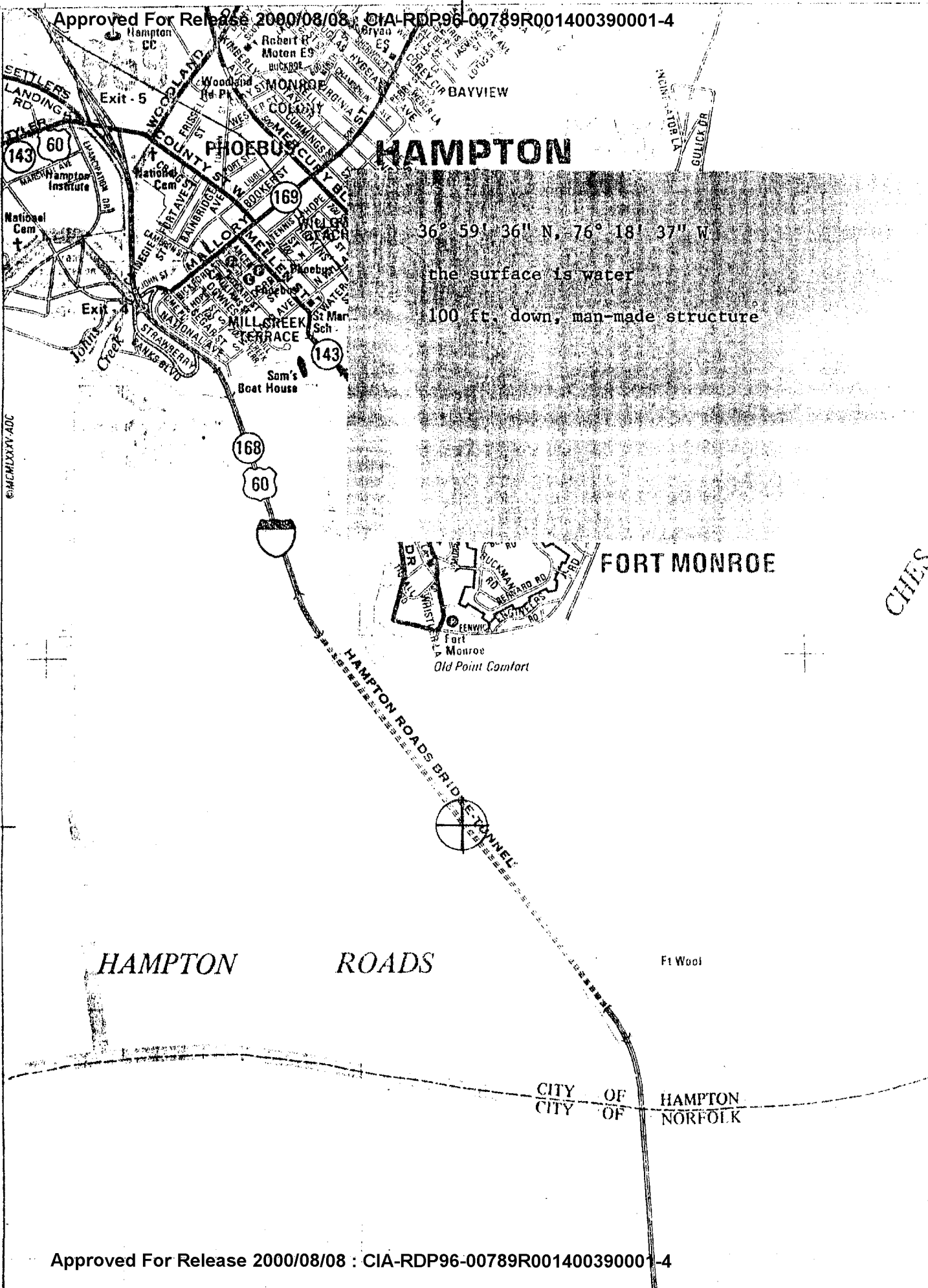


THICK PART
COUS WASH
WATER SAND
CANNY

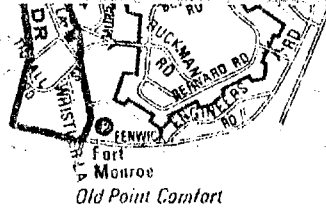
(FUNNEL)

LIQUID/SAND
(water)

SITE
END
1335



36° 59' 36" N, 76° 18' 37" W
 the surface is water
 100 ft. down, man-made structure



FORT MONROE

CHESAPEAKE

HAMPTON ROADS

Ft Wool

CITY OF HAMPTON
 CITY OF NORFOLK

250,000 FT

Joins Map 27

CRID 240,000 FT