

REMOTE VIEWING SESSION DATA

\*\*\*\*\*

\*  
\* Remote Viewer : LB  
\*  
\* Interviewer : ED  
\*  
\* Observer(s) : FA  
\*  
\*  
\* Date : 21/02/86  
\*  
\* Starting time : 1256 hours, local  
\*  
\* Site # : 5076  
\*  
\* Site Acquisit.: (CRV) ERV PRV ARV BRV Other \_\_\_\_\_  
\*  
\* Working Mode : (GT) HEM Other \_\_\_\_\_  
\*  
\* Feedback class: (A) B C  
\*  
\*\*\*\*\*

165500  
577710

\*\*\*\*\*

\*  
\* Ending time : 1404 hours, local  
\*  
\* Notes : \_\_\_\_\_  
\*  
\* Highest stage : 04  
\*  
\* Evaluation : -  
\*  
\*\*\*\*\*

\*\*\*\*\*

\*  
\* Actual site : REGINA, CANADA  
\*  
\* RV summary : SITE NARROW W/ MANMADE MATURING LAND RISES  
\* : ON BOTH SIDES. WATER IS PRESENT; SEEMS TO BE  
\* : A DAM. STRUCTURE ON ONE SIDE TO HOLD  
\* : A LCHOD PATTON.  
\*  
\*\*\*\*\*

This document is made available through the declassification efforts  
and research of John Greenewald, Jr., creator of:

# The Black Vault



The Black Vault is the largest online Freedom of Information Act (FOIA)  
document clearinghouse in the world. The research efforts here are  
responsible for the declassification of hundreds of thousands of pages  
released by the U.S. Government & Military.

**Discover the Truth** at: <http://www.theblackvault.com>



Ft. Meade  
27 FEB 86  
ED  
1256 HAS.

165500  
577710

A: ACROSS  
CURVE  
RISK

No Adv.  
Pl. - Paid (ANTHONY)

B.

mess Bnk.

165

ABORT.

165500  
577710

A: ACROSS  
(HAND)

B: LOW

165500  
577710

A: ACROSS  
CURVE  
HAND  
RIS

CONF Bnk  
02 SOURCE OF  
INFO / HOUTZ.

165500  
~~577710~~

A: ACROSS  
HAW  
B: LAND

ACROSS BK.  
w/ INTF.

165500  
~~577710~~

A: ACROSS BK

165500  
~~577710~~

A: ACROSS  
HAW  
B: LAND

A: ACROSS  
FLAT

MISS BK

165500  
~~577710~~

A: ACROSS  
FLAT  
LIQUID  
B: WATER

S2: NOT SHOOT  
NOT HOMOGENOUS.

165500  
577710

A: ACRES  
RISN  
HAND

B: LAND

S2: URAINT  
TEXTURED  
BROWN  
TAN  
SANDY F502

165500  
577710

A: ACRES  
HAND  
RISN

B: LAND

ALL ROCK.  
KNOWLEDGE HILLTOP

165500  
577710

A: ACRES  
SLOTTA  
HAND

B: \_\_\_\_\_

4

165500  
~~577710~~

A: ACMS  
1R059

MISS BAK

A: ACMS  
1R059  
SMOOTH

B: WATER

SZ: WATER  
DUST SMOKE

165500  
~~577710~~

A: ACMS  
WIND  
1R056  
B: WIND

ACL BAK  
STMP POWOS

SZ: SMOOTH  
SLOW  
POSITION -54  
SLOW  
WIND  
WIND F02  
SOFT F02  
ROCKY  
MISTY  
CROSS - SMALL  
F02 LINE

BASAK 1312

AV.  
CITY

165500  
577710

A: KENED  
LAW  
FLAT  
HORIZ

B: LAND

A: HORIZ

AV BAC.  
ROAD

165500  
577710

A: KENED  
LAW

B: LAND

SZ:

WOUND  
BLACK  
BLUE  
LAWSON  
LAWY  
LAWY

LAWSON SOUND

AV BAC.  
ROAD

(6)

165500  
577710

A: ACHUS  
HAND  
B: CRND

A: SLOPING  
HAND  
SMOOTH

B: STRUCTURE

A: RISING  
HAND  
SMOOTH  
MEDIUM

B: STRUCTURE

S2: NADIR  
HAND  
EASY/BAD  
SOUND

A: ACHUS  
"SLAY" SOUND  
LIKE HAND  
HITTING CONCRETE



2

INTAN SUMMARY - SITE IS OPEN CAMP,  
FLAT, w/ rising component; AS THROUGH RESIDE  
WORK DIRECTIONAL IN AREAS - ~~BOTH~~ <sup>2</sup> SIDES,  
HAS MAMMALS FOOT OF CONCRETE. HAS  
NATURAL FOOT OF SAND, ROCK + USE MUCH  
ELSE. U/I FOOT OF WATER.

165500

165500  
577710

ACR DRK  
DAM  
~~ASOS~~

A: A = Wavy  
WAVY  
INROZ  
SMOOTH

B: WATER

\$2: BLUE  
KNOWN  
SOFT  
SAND  
THIN  
COLD  
MOVING

8

SZ: WATER SOUND.

~~165500  
577710~~

A: ACHOP  
INCH  
HAND  
B: HAND

CONF. PUC.  
SAMS 1050LNM  
DIFF. FSO.

~~165500  
577710~~

A: HAND  
RISIN  
HAND  
B: \_\_\_\_\_

A: HAND  
RISIN  
NATUM  
HAND  
B: HAND

A: SMOOTH  
HAND  
B: WATER.

SZ: SLOPING  
LONG  
HAND  
SYMMETRICAL

9

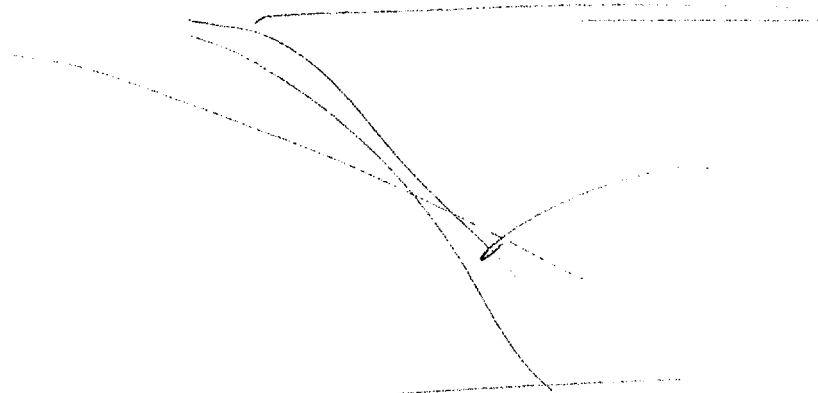
S2: no change UP



CONF RAC.  
PROBABLY ALL OF  
BOILING IMPROVED WITH  
HULL SIZE.

S2: TRAIL  
WIDE  
VERY LOW

ALL BURE  
VALES VISUAL  
DULLED AF  
END.



110

(12)

FOR FILE  
D.H. DICKER  
KOL BRAD  
TUNNEY  
CHAS M



INTNW. CUMM: SITS IS LONG, NARROW LAND  
AREA, VONG LAND + (TALL/DEEP). WARM  
AT BOTTOM, LAND RISES ON SIDES. FEELING OF  
NARROW VERTICAL AT ONE END - (BLOCKAGE?)

SZ1 D. A1. E1. T 1 A02 A/S

DOWN

COOL

SOUND

WATER



NARROW  
LONG

STRAIGHT

L.A. MOUNT

SIDES

HAND  
NARROW

TALL  
CURVED

OFFICIAL  
FEEL

OFFICIAL

(13)

82 D AI ET T ) AOL A/S

WIND

NOISE


DAM  
OUTLET

INDUSTRY

MACHINES

LAURE

PEOPLE



THINK

DUST

SMALL

QUARRY SMALL.

WATER

SMALL  
QUIET

~~INSIGNIFICANT~~

DIRTY



INSIGNIFICANT

STANDS

SYMMETRICAL  
SHAPED

14

SZ D AI EI T I

ADL 1/5  
STATION  
LION

SZ! CUNO

ADL - PAK  
DAM

VERTICAL  
SLOTTED  
CONDUIT

DAM

~~HT 4/4~~

ADL PAK  
SITE OF  
DAM IN  
S.A. W/  
MAN + BOY

DUSTY SMALL  
ACRID SMALL  
U/I SOUND



(15)

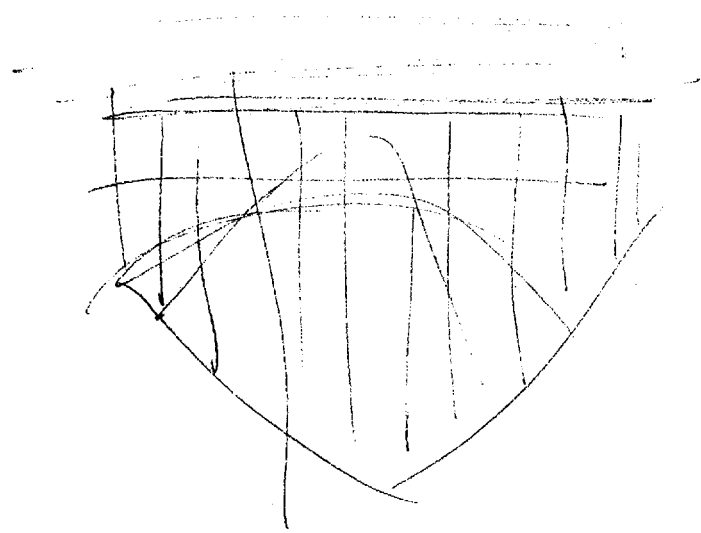
SZ. O. M. E. T. I. ROR N/S.

SMALL

DUSTY  
MOIST  
KELDY


~~STRUCTURE~~

THIN  
WIND  
CURVED  
FLAT SURFACES  
VERTICAL





TRAIL  
TABLETS

~~STRUCTURE~~



SUMMARY: SITE IS A NARROW (TALL/DOOR)  
 AREA, PROBABLY OF MANMADE ~~MATERIAL~~ <sup>MATERIAL</sup>. SEEMS TO  
 BE A LARGE STRUCTURE AT AN END. LAND  
 RISES ON BOTH SIDES OF AREA. WATER IS PASSING,  
 FEELS LIKE U.S. LOCATION. SEEMS TO BE A  
 DAM. STRUCTURE ON END. SEEMS TO HAVE SOME  
 SORT OF ARCHIT<sup>EX</sup> ~~ECTURE~~ <sup>BY</sup> ~~REASON~~ - I BELIEVE IT'S  
 SOLID, RATHER THAN LIKE A BRIDGE, BECAUSE OF  
 MASSIVE POOL.

SITE END  
 1404



**E**ARLY BIRDS ROOST at the door of the land office in Battleford (facing page) to ensure first pick of new tracts opened for settlement in the early 1900's. While many immigrants relied on agents hired by the Canadian Government, others came in response to advertisements and traveling exhibits (below).

Alongside them at the land office were successful homesteaders who could file to buy an additional quarter section after meeting the first claim's requirements—part-time tenancy and thirty acres of ground broken within the first three years.

Not everyone found it a promised land. About half the Doukhobors left in disgruntlement at policies they felt infringed on their religion. A group of greenhorns from England found themselves misled by their leader, Moses Barr. But most stayed, despite the loneliness and hard labor

