

REMOTE VIEWING SESSION DATA

*
* Remote Viewer : LB ✓
* Interviewer : EO
* Observer(s) : _____
* _____
* _____
* Date : 03/20/86
* Starting time : 0858 hours, local
* Site # : 5099
* Site Acquisit.: CRV ERV PRV ARV BRV Other _____
* Working Mode : GT HEM Other _____
* Feedback class: A B C
*

902501
696653

*
* Ending time : 1032 hours, local
* Notes : _____
* Highest stage : 04
* Evaluation : +
*

*
* Actual site : WASHINGTON, DC
* RV summary : _____
* : _____
* : _____
*

This document is made available through the declassification efforts
and research of John Greenewald, Jr., creator of:

The Black Vault



The Black Vault is the largest online Freedom of Information Act (FOIA) document clearinghouse in the world. The research efforts here are responsible for the declassification of hundreds of thousands of pages released by the U.S. Government & Military.

Discover the Truth at: <http://www.theblackvault.com>

20 MAR 86
FT. MONDE
ED
858 HRS.

P.I. BKD
SINOS PRIN

A.V. - NO

902501
696652

A: ACV
AS

MISS RUC

902501
696652

A: ASING

CONF. RUC.
UPI (STRANCO) FOOT.

902501
696652

A: AS
AS
LAND
B: STRUCTURE

SZ: SOLID FOOT

A: SUBOTA
FLAT
B: WATON

902501
696652

MISS RUC

902501
696652

A: AS
SUBOTA

B: _____

A: LAND
FLAT
B: LAND

(2)

902501
696657

A:

MISS PHOTOS

902501
696657

A: HAND
M...
HAND
NO... 52
B: _____

CONFERENCE
FOR
"CITY FILE"

902501
696657

MISS PHOTOS

A: HAND
M...
B: STRUCTURE

A: FINGER
F...
B: HAND

902501
696657

A: HAND
F...
B: _____

A: HAND
B: _____

③

902501

676652

A: ACROSS
UPPER
FLOOR
WALL

D: LAND

A: VERTICAL
WALL
MOUNTAIN

B: STRUCTURE

S2: WOOD
ROCK
FLOOR
LADY
PLAIN
DOWN

CONCRETE 59

S2: BRUSH
TAN
ROCK
WALL
VERTICAL
FLAT
HIGH
TALL
THIN
NARROW

ALL THESE
LIKE ABOVE
TEXTURE

(E)

S2: WARM
NORMAL (TEMP)
PLAIN (LOOK) SY
SIMILAR SY

902501
696652

A: ACROSS
WIND
FLAT
BI LAND.

S2: WARM
FLAT
~~HAT~~ STRAW BROWN

ALL BUCK.
~~LET~~ A
SIMILAR LIKE
STRAW.

WIND SOUND
NOT OPEN FOOT
CLEAN

902501
696652

D: ALSO
RED
AND

MISS BUK

902501
696653

MISS BUK

902501
696653

A: HAND

MISS BUK

(5)

902501
~~696653~~

A: WOOD
JONK4

CONF
~~SECRET~~ DMK

902501
~~696653~~

A: ACROSS
KIDNEY
WOOD
DROKON

B: _____

SZ: DARK COLOR
BLACK
LIGHT

FOR PHL
WIKO REFLECT
ON DARK
SURFACES

'BREAK.

0951 hrs.

902501
~~696653~~

A: ACROSS
SMOOTH
WIND

B: _____

SZ: SLICK FOLK
"STRAW" SMALL
COOL
PRINT TASTE



SZ:

~~AOE~~ BK.
NO SOUNDS FROM
STTS, BUT NO
QUIETNESS.

FLAT
WID
PLAIN
SMOOTH
BOWED
CURVED

ROUND
SURROUNDED
HARD
CONTRASTING

SY

ALL FULL
VIBRANT VIBRANT
OF BLACK, SHINY
HARD SURROUNDED
BY BUBBLES.

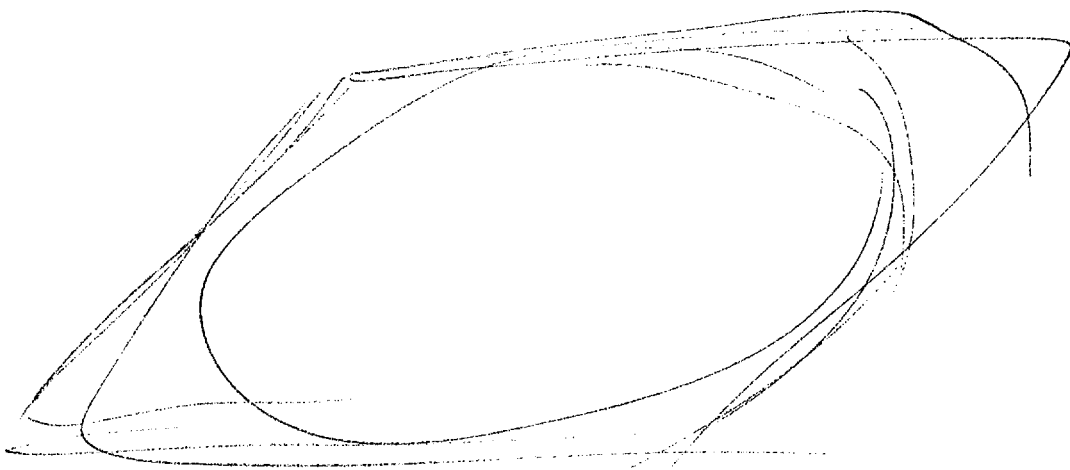
LOW
FLAT
WID

A1 BK

VERY PLEASANT,
ARTISTICALLY
PLEASANT TO LOOK AT.
NEXT LOOKING

⑦


LA ND
FUTT,
WIPSE
DROW



ADZ M.C.
BUTTON ON
BOX LID.

8

STRUCTURE




WDS

UNUSUAL

ROUND

ALL RAIL
LONG LINE
ON TABLE



TOP

BOTTOM

BOTTOM

A! SOLID
TRAY

B! STRUCTURE

S2: BLACK
SHINY
COLD

ALL RAIL
SEEM TO
TRAY 2
BOTTOM.

9

S2: 0 M ET T) AOL R/S.

S3 summary: site is a structure surrounded,
~~BY OTHER STRUCTURES,~~ LAND IS FLAT, OPEN.
STRUCTURE HAS ROUND, ^{BOW} - LIKE COMPONENT,
SEEMS TO HAVE A BOWED COMPONENT AS A PART OF A
MORE REGULAR STRUCTURE.

13

SZ: D. A1 E7 T 1 AOL A/S.

LEADY
DARK COLSNOT

LEADY
SQUAME
TALL

A1 BUCK.
IMPOSSIBLE LOOKING

AOL BUCK
COLUMNS.
ON BUCK

AOL BUCK
JOHNSON AT

DARK
SQUAMS

LEADY
LEADY

BUCK.

AOL BUCK
DARK
BUCK P.M.C.

AOL BUCK
PLANOTARIUM

11

FROM THE TOP
OF THE BLOCK
SMTH SHOULD
BE VISIBL

D. ACROSS
FAST
BL HAND

A: VERTICAL
HAND

B: STRUCTURE

DCR DRIL
WRTH. MNT.

QZ: D. A1 E1 T 1 AOL A/S

UNSON
BROWN
HAND

OPON
WIDE

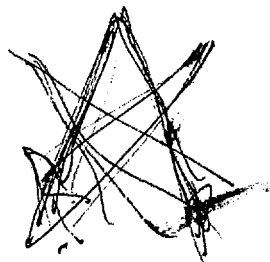
PANORAMA

BLUS


AOL DRIL
DISPANT HAZZ.

POINTED

TOP



AOL DRIL
SAN JACINTO
MNT.



12

SZ: D. A1 E7 T 1 ACZ A/S

WIPD
OPON

WIPON
WIPY
WHITE

SOUND.

SOUND

ACZ TALK
MALL IN DE

CITY

FROM THE CITY
ONE MILE HIGH
SMTH SHOULD BE
VISIBLE

A: ACZ
FLAT

B:

FROM THE CITY
ONE MILE HIGH
SMTH SHOULD BE VISIBLE

A: INNOV.
HAM
KAWAAGE

B:

ACZ ORK
ST. LOUIS
ARCH.

S2: 0 A1 E7 T 1 R02 R/S.

BLUE

WIDE
ROUND

RED LINE
N. YAKOS.

CURVED

RED LINE
VERY PROXY

NOT A LINE
IS A CURVE

WESTERN

LAND

RED LINE
CONSTANT

10 TOWN. SITE SEEMS TO BE SURROUNDED BY
CITY, BUT NOT A PART OF IT: PROXY
SEPARATOR

FROM THE CITY
500 MILES HIGH
SMITH SHOULD BE
USIDET.

NOT DR.
WEST WALL
OF CHINA


14

FROM THE CITY
500 METERS HIGH
SMITH SHOULD BE
VISIBLE



A. ROUND
CROWN

B



FROM THE CITY
100 METERS HIGH
SMITH SHOULD
BE VISIBLE

B. RISE
FROM
D. LAND

MOUNTAIN

AREA
MT FUJI.

ALL THE
PYRAMIDS
+
SPHINX
+ STRUCTURE

SUMMARY: SITS IS SURROUNDING THE CITY - HAS A
~~AREA~~ ~~AREA~~ COMPONENT.